






## Plan of proposed changes to improve walking, cycling and bus facilities on A140 Holt Road

### Key

-  Old kerb/footpath line
-  New kerb line
-  Shared-use path
-  Tree cluster to be removed
-  Tree to be removed



Please refer to the letter for consultation information on tree and hedgerow removal  
[www.norfolk.gov.uk/holtroad](http://www.norfolk.gov.uk/holtroad)



© Crown Copyright and database right 2024 Ordnance Survey 100019747.

Airport emergency access

### Proposed changes

- (A)** New shared-use path for people walking, wheeling and cycling
- (B)** Informal crossing to be widened to 3m
- (C)** Accessible bus stop (with tactile paving)
- (D)** Removal of vegetation
- (E)** Removal of central island
- (F)** New two-stage uncontrolled pedestrian and cycle crossing
- (G)** Removal of existing layby
- (H)** Single-stage Toucan crossing for those walking and cycling
- (I)** Existing informal crossing to be removed
- (J)** Changes to road markings approaching junction
- (K)** Removal of bollards
- (L)** Dropped kerbs for cyclists to rejoin the road

