





## Dereham Road Plan 2 (Larkman Lane/Marl Pit Lane junction)



### Proposed changes

- ⑥ Carriageway resurfacing and amended road markings
- ⑦ Kerb realignment and car club bay
- ⑧ Existing parking formalised with time limited bays (2 hours – no return within 1 hour)
- ⑨ Relocate and widen islands to provide toucan crossings on all arms of junction
- ⑩ Cycle advanced stop line and lead in lanes
- ⑪ Removal of right turn lanes
- ⑫ Carriageway resurfacing and amended road markings
- ⑬ Shared use footways on all corners of junction
- ⑭ Amended Lane markings to provide 'Merge in Turn'

### Key

-  Old kerb line
-  Kerb line
-  Shared use footways
-  Beryl bike site



[www.norfolk.gov.uk/larkman](http://www.norfolk.gov.uk/larkman)



© Crown Copyright and database right 2023 Ordnance Survey 100015747.