






**Parish** - Poringland  
**District** - South Norfolk  
**Location** - B1332 Bungay Road  
**Grid ref:-** TG 2767 0142  
**USRN** - 36003396  
Coordinates are as shown  
**Scheme Type:** TRO  
**Postcode** - NR14 7NB

**KEY:**

-  Existing TRO restriction - 30mph Speed Limit
-  Proposed TRO restriction - National Speed Limit to 30mph Speed Limit
-  Existing TRO restriction - National Speed Limit
-  Proposed Development
-  Proposed Markings, Diag. 1004 & Diag.1065



**PROPOSED GATEWAY SIGNS**



**RELOCATED GATEWAY SIGNS**

**PROPOSED 30MPH ROUND EL MARKING**

© Crown copyright and database rights 2025. Ordnance Survey 100019340



**Grahame Bygrave**  
Director of Highways, Transport & Waste  
Norfolk County Council  
County Hall  
Martineau Lane  
Norwich NR1 2DH

**DRAWING TITLE**  
30mph Speed Limit Extention TRO - Consultation Plan

REV.	DESCRIPTION	DRAWN BY	CHECKED	DATE
P1	First Issue	KP	MO	JULY 2025

INITIALS	DATE	DRAWING No.
OS	-	PRZ266-HD2-0100-001
KP	July 2025	PROJECT TITLE
KP	July 2025	Poringland Bungay Road South of Poringland
KP	July 2025	30mph Speed Limit TRO
MO	July 2025	SCALE
		1:2K, 1:50K @ A4
		FILE No.
		PRZ266