





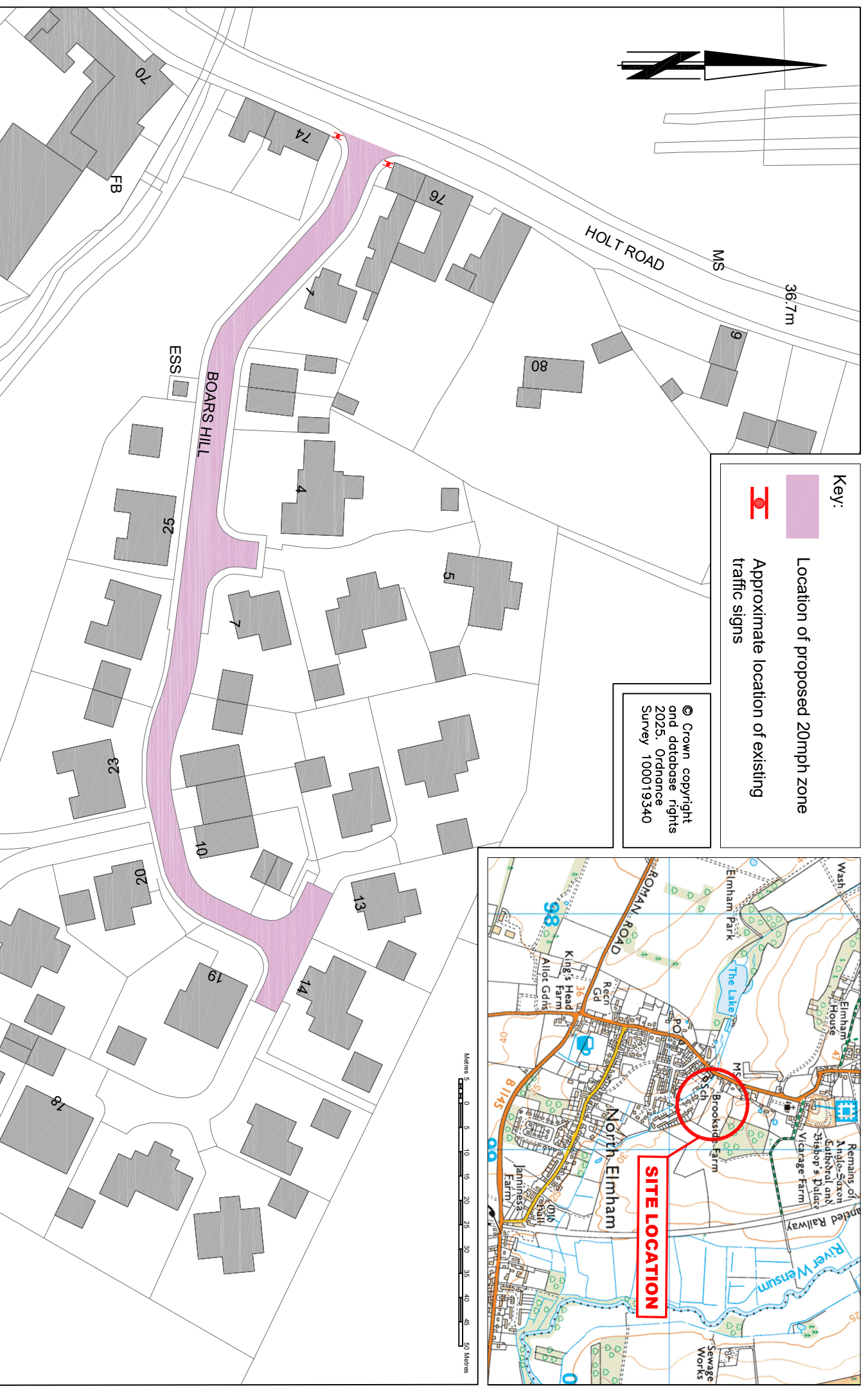
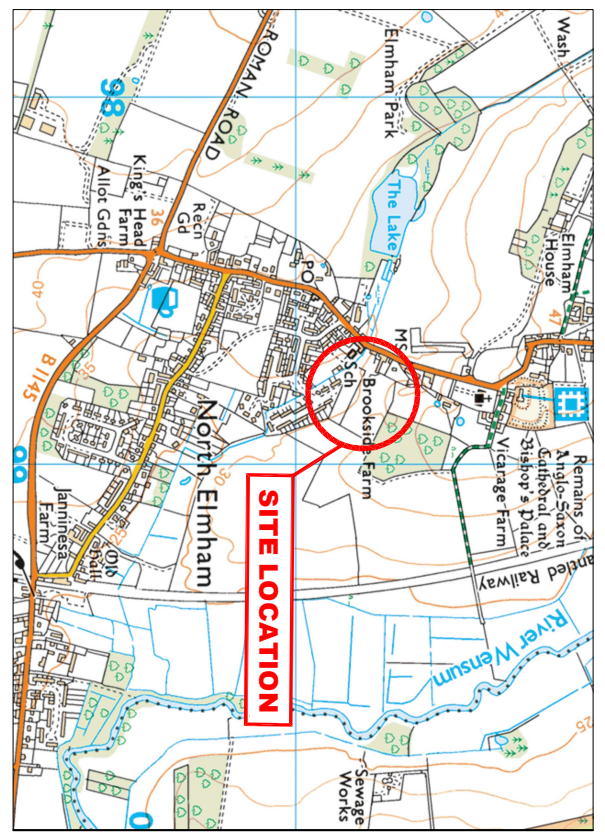
36.7m

HOLT ROAD MS

Key:

-  Location of proposed 20mph zone
-  Approximate location of existing traffic signs

© Crown copyright and database rights 2025. Ordnance Survey 100019340



REV	DESCRIPTION	DRAWN BY	CHECKED

INITIALS	DATE	DRAWING NO.
OS	2025	PR21774D-0100-001
TS	04/25	PROJECT TITLE
TS	04/25	North Elmham, Boars Hill
TS	04/25	20mph zone TfO
TL		FILE NO. PR2177