

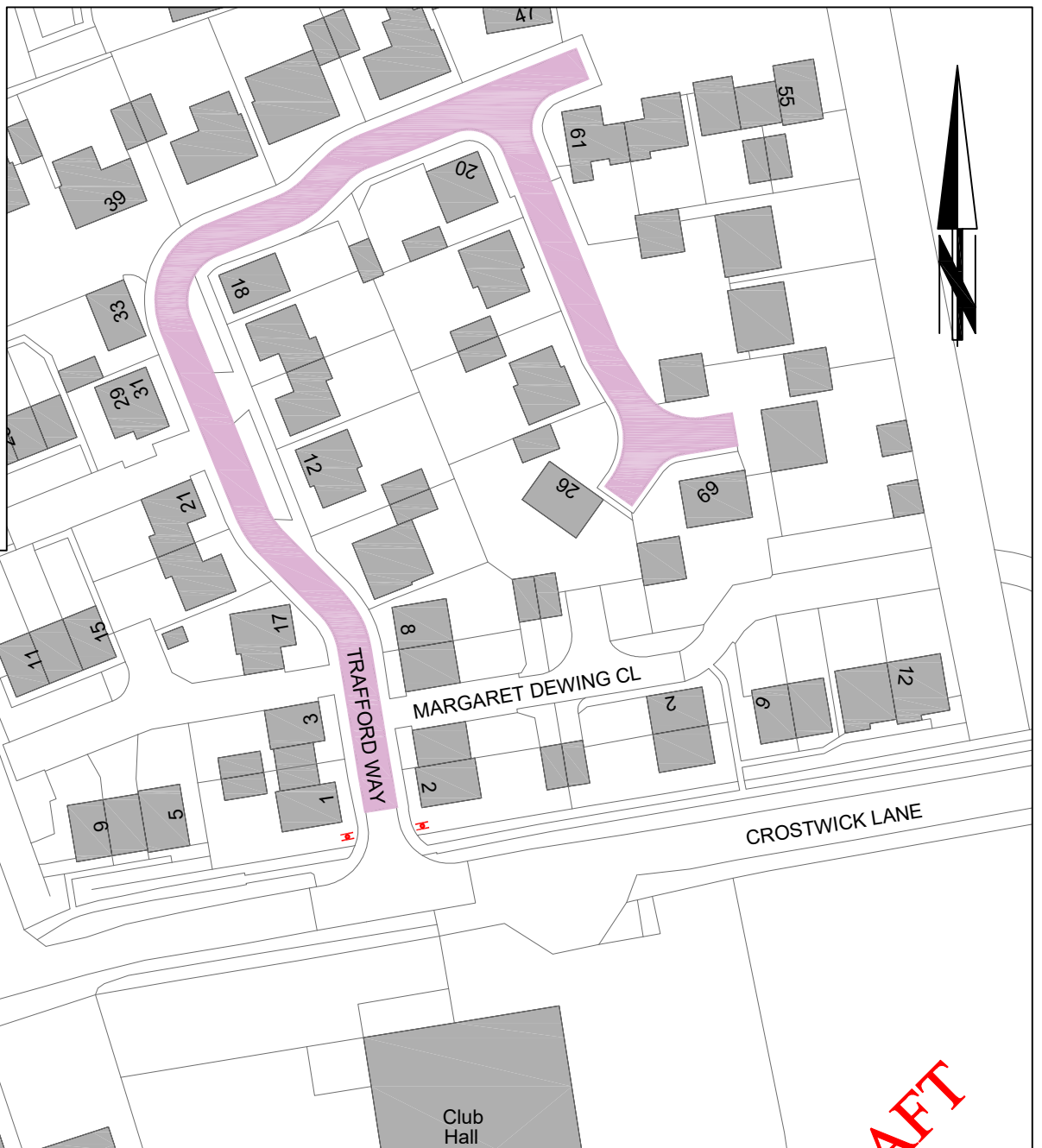


Key:

-  Location of proposed 20mph zone
-  Approximate location of existing traffic signs

© Crown copyright and database rights 2024. Ordnance Survey 100019340



REV.	DESCRIPTION	DRAWN BY	CHECKED	DATE

Drawing Status:

INITIALS	DATE	DRAWING No.
SURVEYED BY OS	2024	PRZ118-HD-0100-002
DESIGNED BY TS	08/24	PROJECT TITLE
DRAWN BY TS	08/24	Trafford Way, Spixworth
CHECKED BY TL	08/24	20mph zone TRO
	SCALE	FILE No.
	1:1000 @ A4	PRZ118

DRAFT