






**KEY:**

-  PROPOSED NEW DOUBLE YELLOW LINE MARKING.
-  REPLACE EXISTING HBAR MARKING WITH DOUBLE YELLOW LINE MARKING.
-  REPLACE EXISTING "SCHOOL KEEP CLEAR" MARKING WITH DOUBLE YELLOW LINE MARKING.
-  REPLACE EXISTING "SCHOOL KEEP CLEAR" MARKINGS WITH 3 SETS OF NEW "SCHOOL KEEP CLEAR" MARKINGS OPERATING MONDAY - FRIDAY
-  EXISTING NO WAITING AT ANY TIME DOUBLE YELLOW LINE MARKING TO BE REFRESHED.

**NOTES:**  
 THIS DRAWING IS BASED ON ORDNANCE SURVEY PLAN. THERE MAY BE ON ACCURACIES WITH THE LAYOUT.

© Crown copyright and database rights 2023. Ordnance Survey 100019340



**Tom McCabe**  
 Executive Director of  
 Community and Environmental Services  
 Norfolk County Council  
 County Hall, Martineau Lane  
 Norwich NR1 2SG

DRAWING TITLE  
 CONSULTATION PLAN

REV.	DESCRIPTION	DRAWN BY	CHECKED	DATE
P01	RSCF YEAR 2 NORTH AREA	NV		

Drawing Status:

SURVEYED BY	INITIALS	DATE	DRAWING No.
DESIGNED BY			PLB083-001
DRAWN BY	NV	20-07-2023	PROJECT TITLE MANOR ROAD, NORTH WALSHAM WAITING/STOPPING RESTRICTIONS
CHECKED BY			SCALE 1:1000 @A3
			FILE No.