


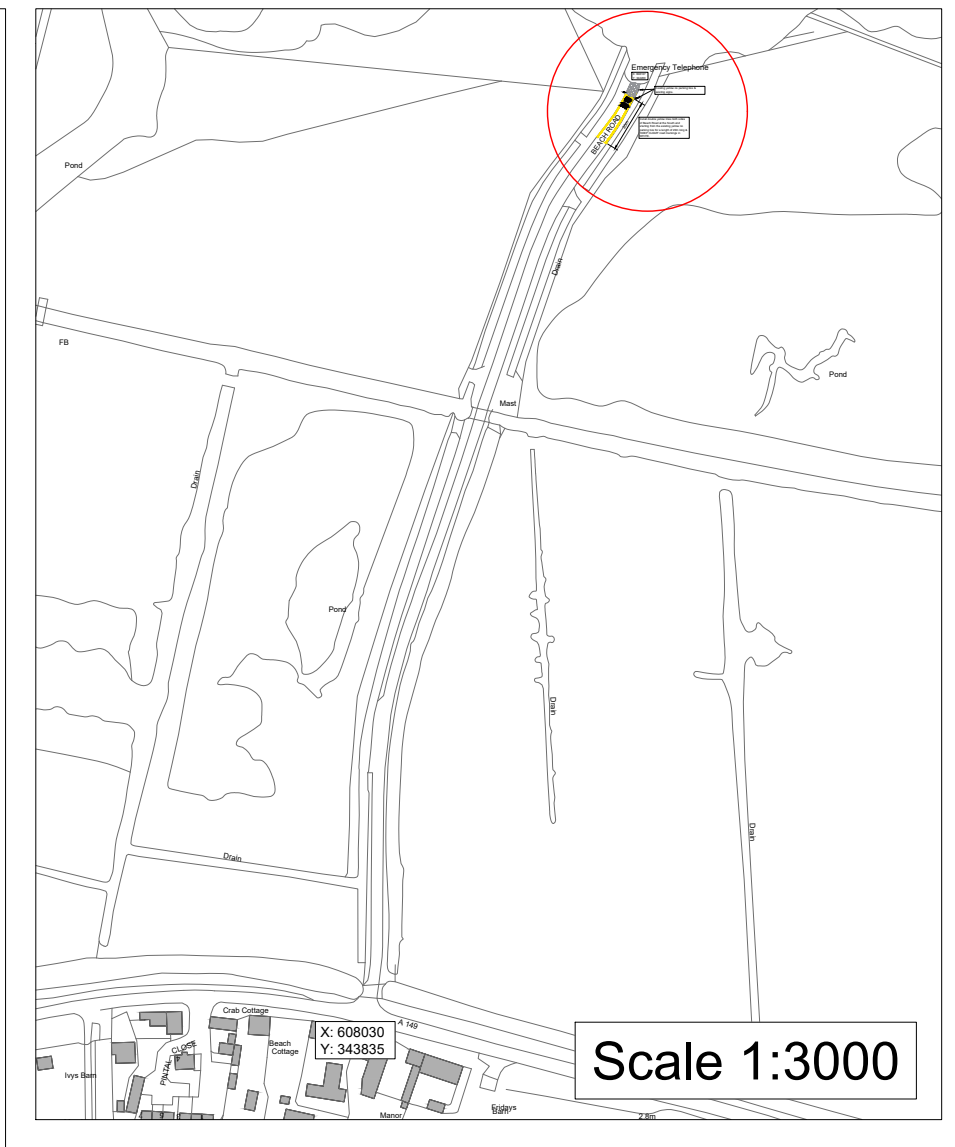


- Key:
-  Existing yellow no parking box
  -  Proposed At Any Time Waiting Restrictions
  -  Proposed 'KEEP CLEAR' - 1.6m

- NOTES:
1. THIS DRAWING IS BASED ON AN ORDNANCE SURVEY PLAN, THEREFORE THERE MAY BE INACCURACIES WITH THE LAYOUT.
  2. ALL SETTING OUT TO BE AGREED ON SITE WITH THE SUPERVISOR BEFORE COMMENCING THE WORKS



Scale 1:3000

# Emergency Telephone

X: 608137  
Y: 344200

Existing yellow no parking box & existing signs.

Install double yellow lines both sides of Beach Road at the South end starting from the existing yellow no parking box for a length of 20m long & 'KEEP CLEAR' road markings in WHITE.

**BEACH ROAD**

20m

© Crown copyright and database rights 2024. Ordnance Survey 100019340



DRAWING TITLE  
Proposed Plan

**Grahame Bygrave**  
Director of Highways, Transport & Waste  
Norfolk County Council  
County Hall  
Martineau Lane  
Norwich NR1 2DH

REV.	DESCRIPTION	DRAWN	CHECKED	DATE

	INITIAL	DATE	DRAWING No.
SURVEYED BY	OS	2024	PLA314 - 002
DESIGNED BY	HK	10/24	PROJECT TITLE
DRAWN BY	HK	10/24	LMF Parking Scheme TRO
CHECKED BY			Salthouse, Beach Road
			SCALE
			1:200 @ A3
			FILE No.
			PLA314