

Market Gates Bus Improvement Scheme

Improving public transport across Great Yarmouth by enabling two way bus travel through the Market Gates Interchange

- 1) Reverse traffic flow of western bus lane to allow buses to travel North
- 2) Provide a new 'push button' pedestrian crossing at the northern junction with Market Gates
- 3) New bus stops to be located near the Troll Cart pub, Regent Road and on Alexandra Road (Troll Cart current taxi rank provision to be removed. See item 4)
- 4) Extended/new taxi ranks on Theatre Plain and Market Gates
- 5) Realignment of the middle lane of bus interchange with priority for buses travelling South
- 6) Temple Road to become Two Way for all traffic (Northbound to be left/ahead only at junction with St Nicholas Road)
- 7) King Street to become South Bound traffic only Regent Street to Regent Road and North bound traffic only from Alexandra Road to Regent Road
- 8) Dene Side to become South bound traffic only, between Theatre Plain and Alexandra Road
- 9) Regent Street to be East bound traffic only from Hall Plain. Bus, taxi, loading and access only from Howard Street
- 10) Existing Bus Stop on Hall Quay to be relocated to west side of Hall Quay and new stop on Regent Street
- 11) Existing traffic island on Hall Quay to be removed and replaced with a crossing point on Regent Street
- 12) Contra flow cycle lane along Regent Street from the bus interchange to the junction with Howard Street where cyclists will be guided to join shared use facility
- 13) Enable right turn from Market Gates into Temple Road

Key:

- Highway boundary.
- Existing kerb line retained.
- New kerb line.
- Pedestrian guard rail.
- New red coloured tactile paving
- New buff coloured tactile paving
- Existing tactile retained.
- Existing Brick paving
- New shared footpath.
- Existing and new bus shelter.
- H Proposed road signs.
- Proposed detachable bollards.

© Crown copyright and database rights 2024. Ordnance Survey 100019340

Scale 1:250

Revised traffic direction

FOR CONTINUATION REFER TO DRAWING PAA026-000-0100-113

Norfolk County Council

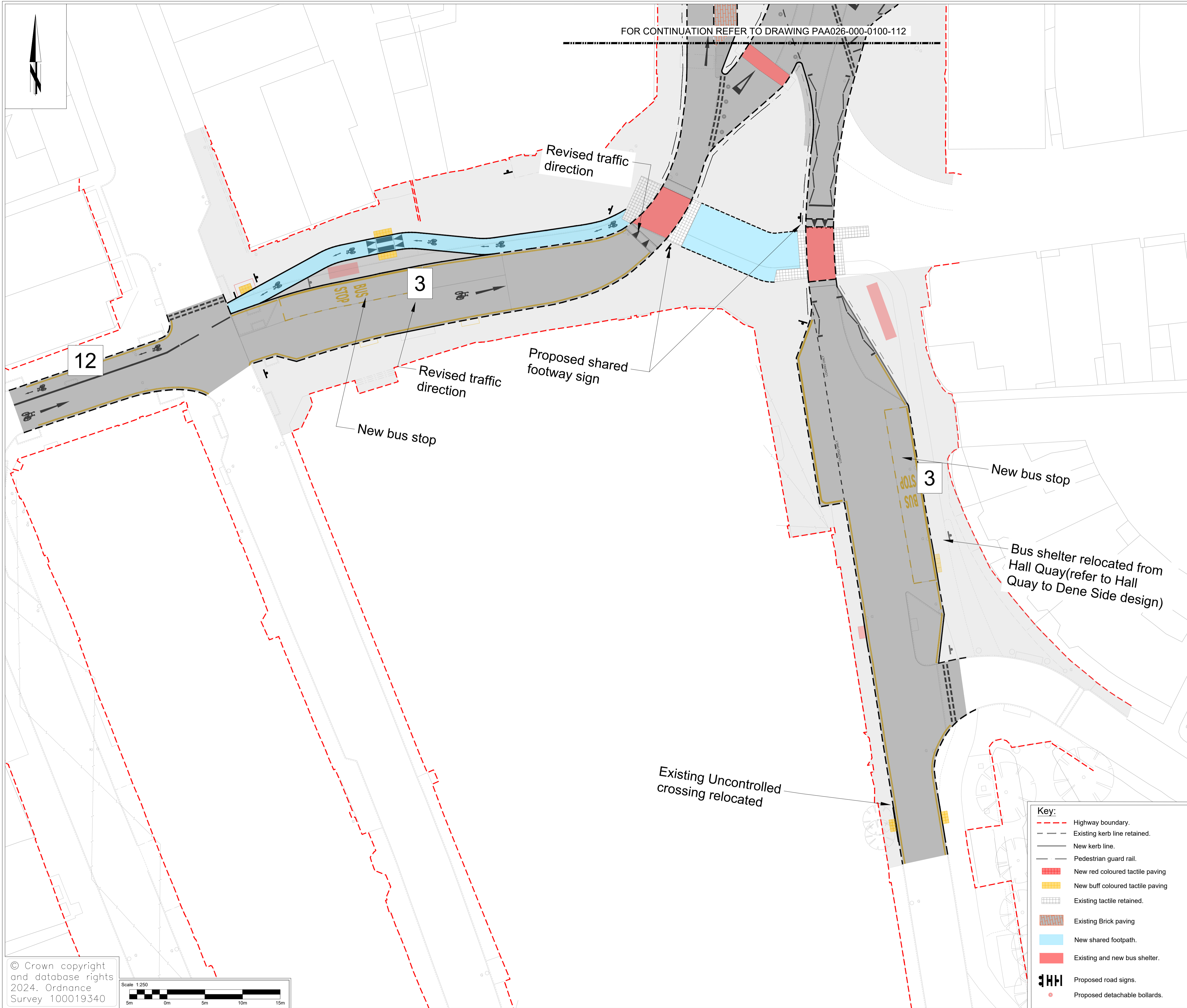
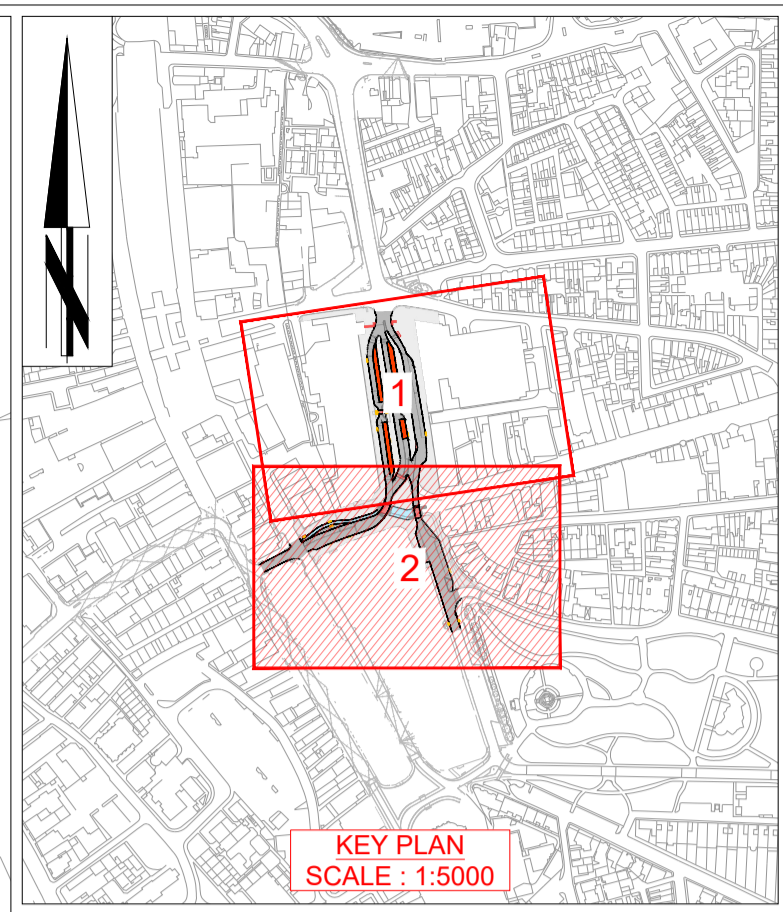
Tom McCabe
 Executive Director of
 Community and Environmental Services
 Norfolk County Council
 County Hall, Martineau Lane
 Norwich NR1 2SG

DRAWING TITLE
 YARMOUTH BUS STATION MARKET GATES
 CONSULTATION PLAN
 SHEET 01 OF 02

REV.	DESCRIPTION	CHECKED	DATE
P01	FIRST ISSUE	BO	24-SEPT-24

INITIALS	DATE	DRAWING No.
DB	24-SEPT-24	PAA026-000-0100-112
DB	24-SEPT-24	PROJECT TITLE YARMOUTH BUS STATION
BO	24-SEPT-24	SCALE 1:250 @ A1
BO	24-SEPT-24	FILE No. PAA026

FOR CONTINUATION REFER TO DRAWING PAA026-000-0100-112



Market Gates Bus Improvement Scheme

Improving public transport across Great Yarmouth by enabling two way bus travel through the Market Gates Interchange

- 1) Reverse traffic flow of western bus lane to allow buses to travel North
- 2) Provide a new 'push button' pedestrian crossing at the northern junction with Market Gates
- 3) New bus stops to be located near the Troll Cart pub, Regent Road and on Alexandra Road (Troll Cart current taxi rank provision to be removed. See item 4)
- 4) Extended/new taxi ranks on Theatre Plain and Market Gates
- 5) Realignment of the middle lane of bus interchange with priority for buses travelling South
- 6) Temple Road to become Two Way for all traffic (Northbound to be left/ahead only at junction with St Nicholas Road)
- 7) King Street to become South Bound traffic only Regent Street to Regent Road and North bound traffic only from Alexandra Road to Regent Road
- 8) Dene Side to become South bound traffic only, between Theatre Plain and Alexandra Road
- 9) Regent Street to be East bound traffic only from Hall Plain. Bus, taxi, loading and access only from Howard Street
- 10) Existing Bus Stop on Hall Quay to be relocated to west side of Hall Quay and new stop on Regent Street
- 11) Existing traffic island on Hall Quay to be removed and replaced with a crossing point on Regent Street
- 12) Contra flow cycle lane along Regent Street from the bus interchange to the junction with Howard Street where cyclists will be guided to join shared use facility
- 13) Enable right turn from Market Gates into Temple Road

Key:

	Highway boundary.
	Existing kerb line retained.
	New kerb line.
	Pedestrian guard rail.
	New red coloured tactile paving
	New buff coloured tactile paving
	Existing tactile retained.
	Existing Brick paving
	New shared footpath.
	Existing and new bus shelter.
	Proposed road signs.
	Proposed detachable bollards.

© Crown copyright and database rights 2024. Ordnance Survey 100019340

Scale 1:250

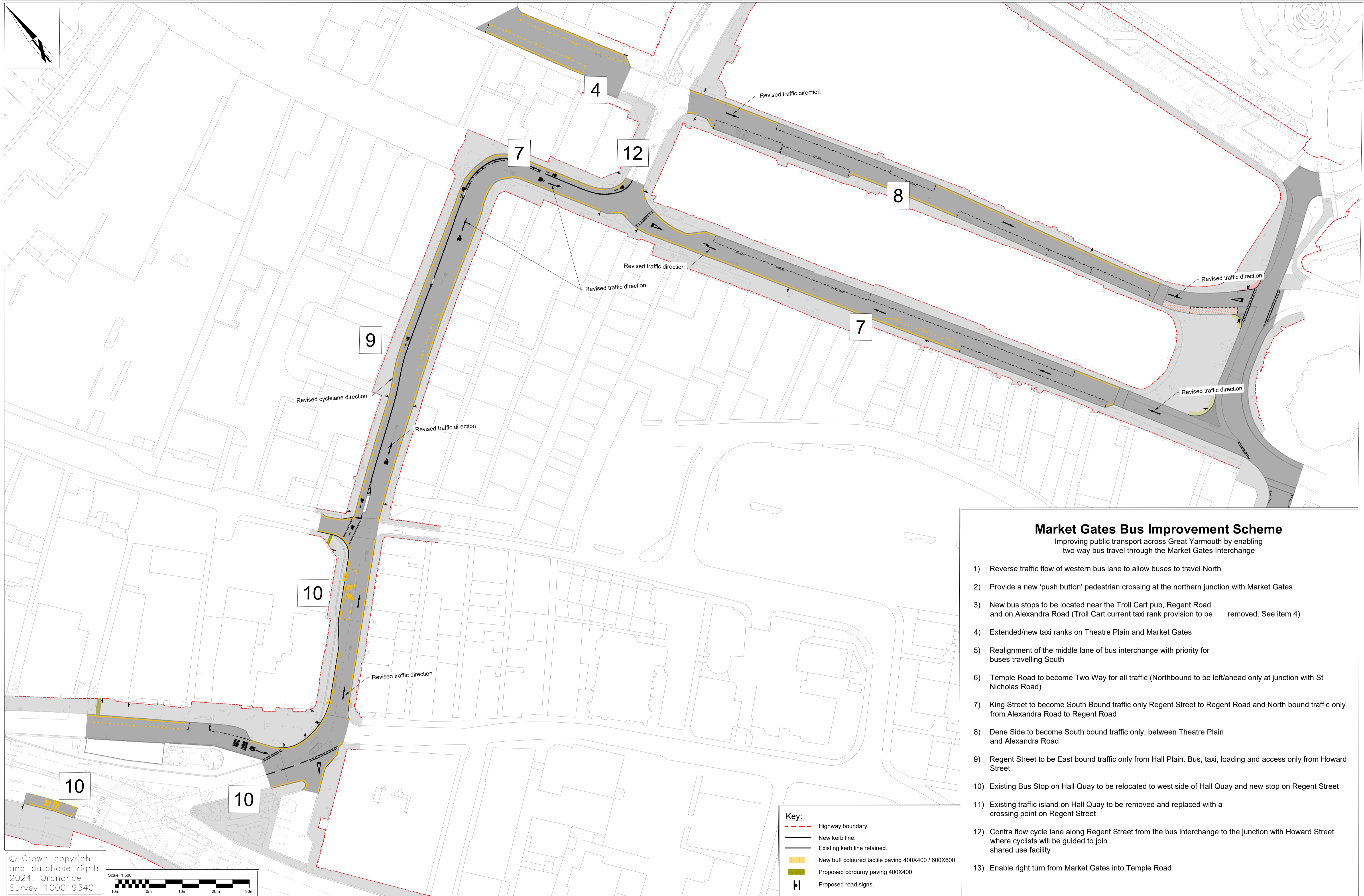
Norfolk County Council

Tom McCabe
 Executive Director of
 Community and Environmental Services
 Norfolk County Council
 County Hall, Martineau Lane
 Norwich NR1 2SG

DRAWING TITLE
 YARMOUTH BUS STATION MARKET GATES
 CONSULTATION PLAN
 SHEET 02 OF 02

REV.	DESCRIPTION	CHECKED	DATE
P01	FIRST ISSUE	BO	24-SEPT-24

INITIALS	DATE	DRAWING No.
DB	24-SEPT-24	PAA026-000-0100-113
DB	24-SEPT-24	PROJECT TITLE YARMOUTH BUS STATION
BO	24-SEPT-24	SCALE 1:250 @ A1
BO	24-SEPT-24	FILE No. PAA026



Market Gates Bus Improvement Scheme

Improving public transport across Great Yarmouth by enabling two way bus travel through the Market Gates Interchange

- 1) Reverse traffic flow of western bus lane to allow buses to travel North
- 2) Provide a new 'push button' pedestrian crossing at the northern junction with Market Gates
- 3) New bus stops to be located near the Troll Cart pub, Regent Road and on Alexandra Road (Troll Cart current taxi rank provision to be removed. See item 4)
- 4) Extended/new taxi ranks on Theatre Plain and Market Gates
- 5) Realignment of the middle lane of bus interchange with priority for buses travelling South
- 6) Temple Road to become Two Way for all traffic (Northbound to be left/ahead only at junction with St Nicholas Road)
- 7) King Street to become South Bound traffic only Regent Street to Regent Road and North bound traffic only from Alexandra Road to Regent Road
- 8) Dene Side to become South bound traffic only, between Theatre Plain and Alexandra Road
- 9) Regent Street to be East bound traffic only from Hall Plain. Bus, taxi, loading and access only from Howard Street
- 10) Existing Bus Stop on Hall Quay to be relocated to west side of Hall Quay and new stop on Regent Street
- 11) Existing traffic island on Hall Quay to be removed and replaced with a crossing point on Regent Street
- 12) Contra flow cycle lane along Regent Street from the bus interchange to the junction with Howard Street where cyclists will be guided to join shared use facility
- 13) Enable right turn from Market Gates into Temple Road

Key:

	Highway boundary.
	New kerb line.
	Existing kerb line retained.
	New buff coloured tactile paving 400X400 / 600X600.
	Proposed corduroy paving 400X400
	Proposed road signs.

© Crown copyright and database rights 2024. Ordnance Survey 100019340
 Scale 1:500

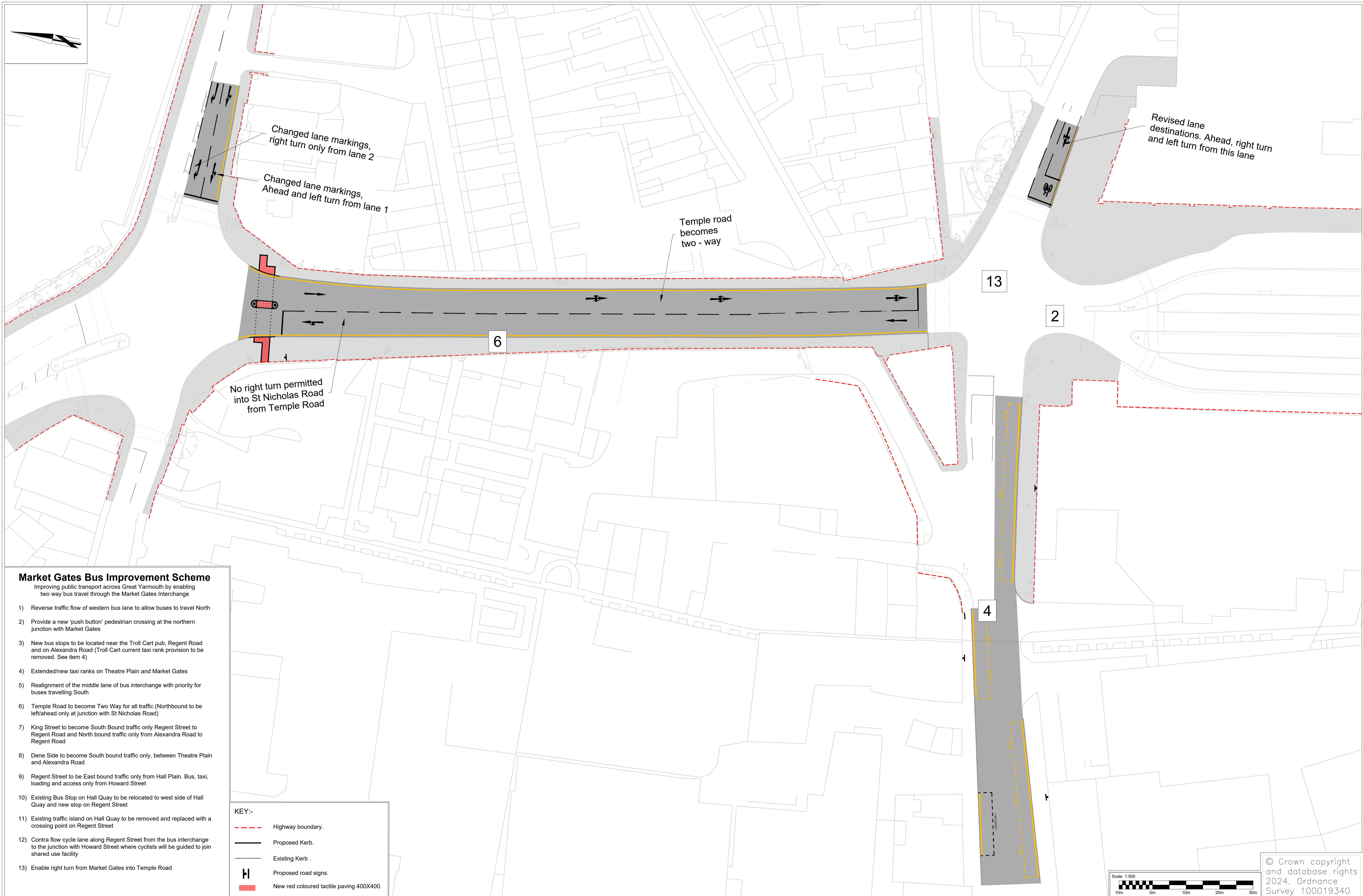


Tom McCabe
 Executive Director of
 Community and Environmental Services
 Norfolk County Council
 County Hall, Martineau Lane
 Norwich NR1 2SG

DRAWING TITLE
 YARMOUTH BUS STATION HALL QUAY TO DENE SIDE
 CONSULTATION PLAN
 SHEET 01 OF 01

REV.	DESCRIPTION	CHECKED	DATE
P01	FIRST ISSUE	BO	26-SEPT-24

DESIGNED BY	INITIALS	DATE	DRAWING No.
SR	SR	26-SEPT-24	PAA026-000-0100-006
SR	SR	26-SEPT-24	PROJECT TITLE
BO	BO	26-SEPT-24	YARMOUTH BUS STATION
BO	BO	26-SEPT-24	SCALE
			1:500 @ A1
			FILE No.
			PAA026



- Market Gates Bus Improvement Scheme**
 Improving public transport across Great Yarmouth by enabling two way bus travel through the Market Gates Interchange
- 1) Reverse traffic flow of western bus lane to allow buses to travel North
 - 2) Provide a new 'push button' pedestrian crossing at the northern junction with Market Gates
 - 3) New bus stops to be located near the Troll Cart pub, Regent Road and on Alexandra Road (Troll Cart current taxi rank provision to be removed. See item 4)
 - 4) Extended/new taxi ranks on Theatre Plain and Market Gates
 - 5) Realignment of the middle lane of bus interchange with priority for buses travelling South
 - 6) Temple Road to become Two Way for all traffic (Northbound to be left/ahead only at junction with St Nicholas Road)
 - 7) King Street to become South Bound traffic only Regent Street to Regent Road and North bound traffic only from Alexandra Road to Regent Road
 - 8) Dene Side to become South bound traffic only, between Theatre Plain and Alexandra Road
 - 9) Regent Street to be East bound traffic only from Hall Plain. Bus, taxi, loading and access only from Howard Street
 - 10) Existing Bus Stop on Hall Quay to be relocated to west side of Hall Quay and new stop on Regent Street
 - 11) Existing traffic island on Hall Quay to be removed and replaced with a crossing point on Regent Street
 - 12) Contra flow cycle lane along Regent Street from the bus interchange to the junction with Howard Street where cyclists will be guided to join shared use facility
 - 13) Enable right turn from Market Gates into Temple Road

KEY:-

	Highway boundary.
	Proposed Kerb.
	Existing Kerb .
	Proposed road signs.
	New red coloured tactile paving 400X400.

REV.	DESCRIPTION	CHECKED	DATE
P01	FIRST ISSUE	BO	25-SEPT-24

DESIGNED BY	INITIALS	DATE	DRAWING No.
SR	SR	25-SEPT-24	PAA026-000-0100-007
SR	SR	25-SEPT-24	PROJECT TITLE
BO	BO	25-SEPT-24	YARMOUTH BUS STATION
BO	BO	25-SEPT-24	SCALE
			1:500 @ A1
			FILE No.
			PAA026