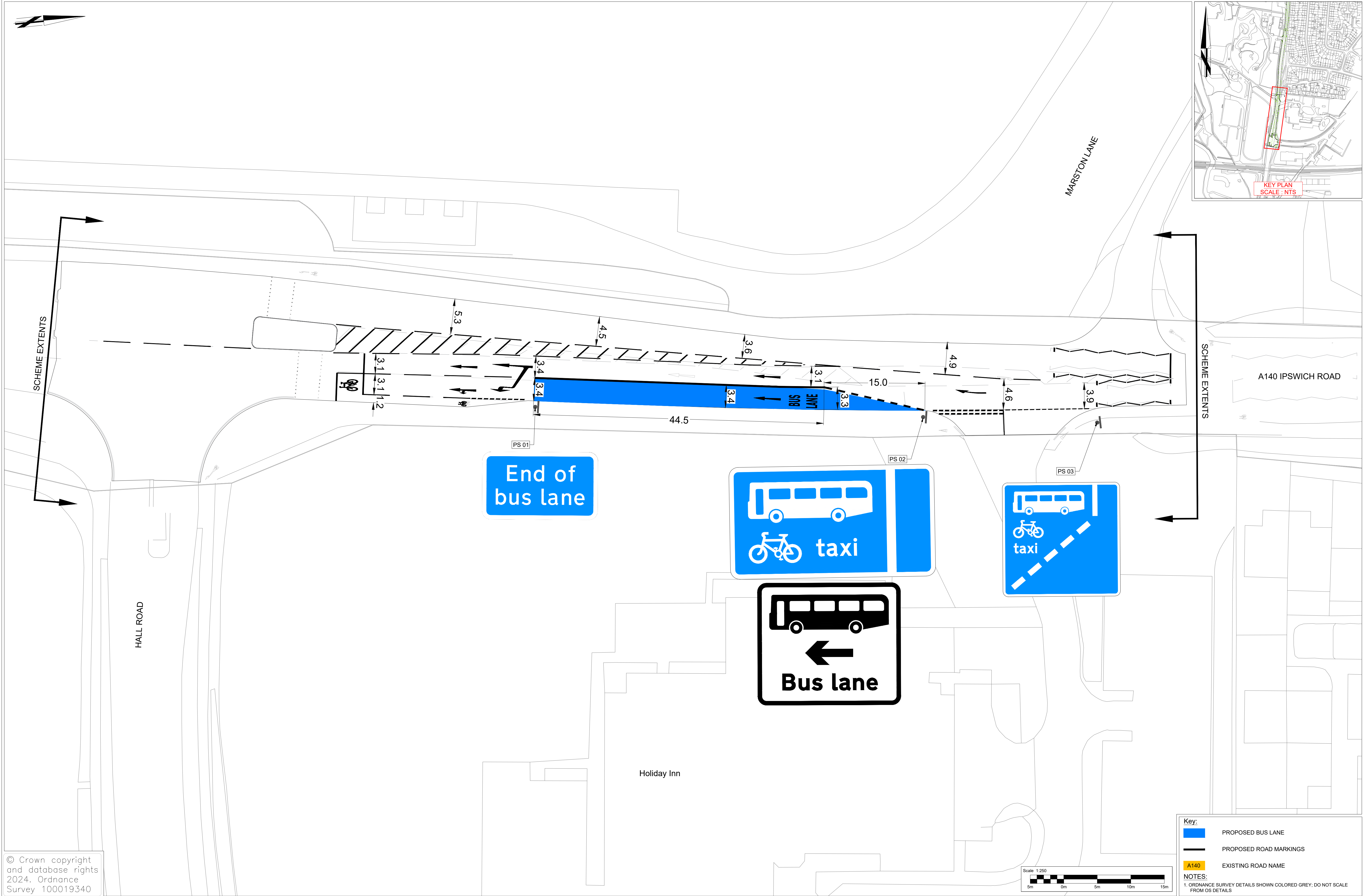


KEY PLAN
SCALE: NTS



HALL ROAD

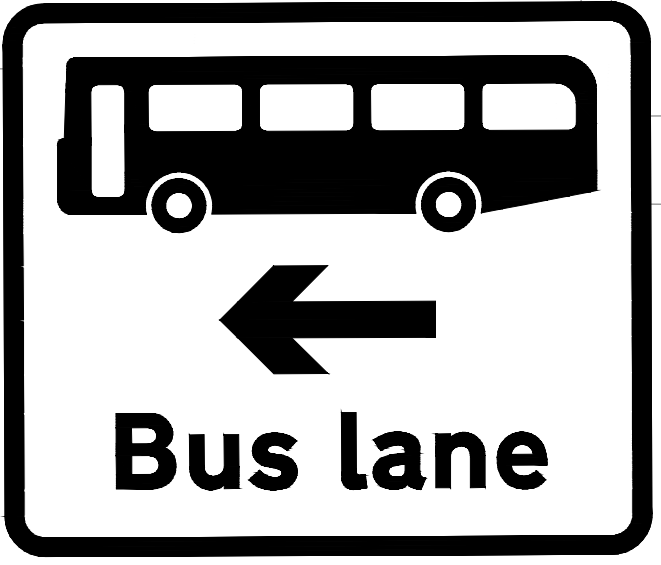
MARSTON LANE

A140 IPSWICH ROAD

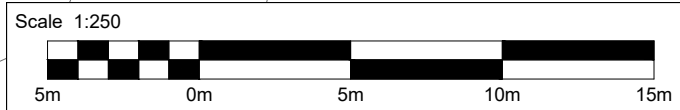
Holiday Inn

© Crown copyright and database rights 2024. Ordnance Survey 100019340

End of bus lane



Key:
[Blue box] PROPOSED BUS LANE
[Dashed line] PROPOSED ROAD MARKINGS
[Yellow box] EXISTING ROAD NAME
NOTES:
1. ORDNANCE SURVEY DETAILS SHOWN COLORED GREY; DO NOT SCALE FROM OS DETAILS



Tom McCabe
Executive Director of
Community and Environmental Services
Norfolk County Council
County Hall, Martineau Lane
Norwich NR1 2SG

DRAWING TITLE
A140 HALL ROAD TO OUTER RING ROAD
TRAFFIC REGULATION ORDER PLAN

REV.	DESCRIPTION	CHECKED	DATE
A	FIRST ISSUE	BO	21-Feb-24

INITIALS	DATE	DRAWING No.
SR	21-Feb-24	PAA019-WSP-HP4-DG-HW-0100-010
SR	21-Feb-24	PROJECT TITLE
BO	21-Feb-24	A140 IPSWICH ROAD
BO	21-Feb-24	HALL ROAD TO OUTER RING ROAD
BO	21-Feb-24	SCALE 1:250 @ A1
BO	21-Feb-24	FILE No. PAA019