

INSET - SCALE 1:100 @A3

© Crown copyright and database rights 2023. Ordnance Survey 100019340

Land to be acquired by compulsory purchase

- Plot 1 - Land to be acquired - 196m²
- Plot 2 - Land to be acquired - 468m²
- Plot 3 - Rights to be acquired over land - 41m²
- Plot 4 - Land to be acquired 3m²

The Common Seal of
The Norfolk County Council
 was affixed hereto
 in the presence of:



[Signature]

Dated this day 6th March 2024

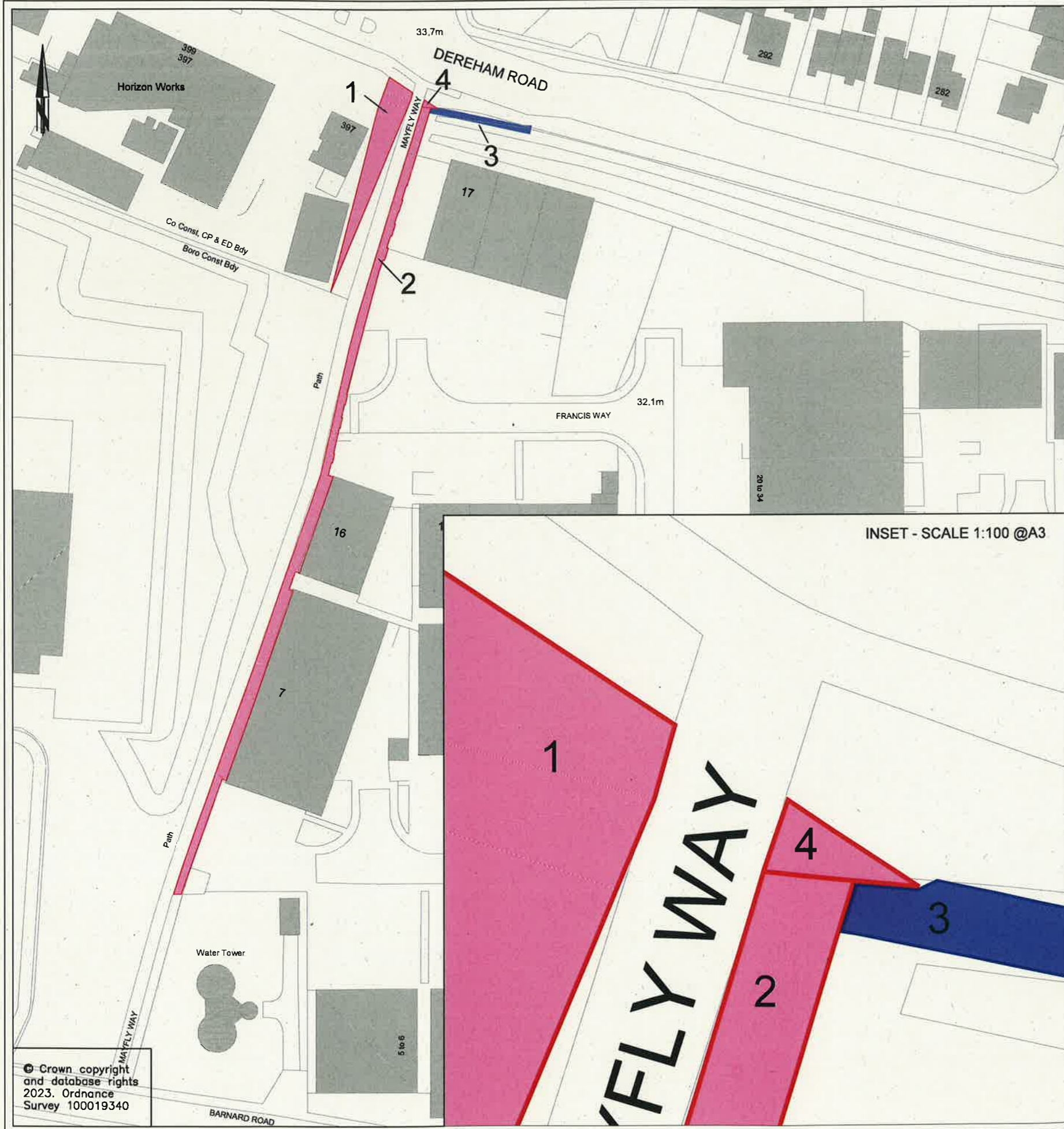
Authorised for and on behalf of the Director Legal Services (nplaw) and Monitoring Officer and this deed has been duly and properly executed in accordance with the constitution of The Norfolk County Council

	Initial	Date	
Surveyed by	OS	2023	
Drawn by	CQ	10/2023	
Checked by	CQ	10/2023	





The land to be acquired, which is coloured PINK on this plan, represents the net amount of land required for the purposes of the scheme; and any new fence, wall, bank or hedge is to be erected on the vendors remaining property.

Scale: 1:1000 @ A3	Imp. No.
Crown Copyright Reserved	Plan No. PEA045-LAND-004B

9981



Land to be acquired by compulsory purchase

-  Plot 1 - Land to be acquired - 196m²
-  Plot 2 - Land to be acquired - 468m²
-  Plot 3 - Rights to be acquired over land - 41m²
-  Plot 4 - Land to be acquired 3m²

The Common Seal of
The Norfolk County Council
 was affixed hereto
 in the presence of:

[Signature]



Dated this 6th Day of March 2024

Authorised for and on behalf of the Director Legal Services (nplaw) and Monitoring Officer and this deed has been duly and properly executed in accordance with the constitution of The Norfolk County Council

	Initial	Date	
Surveyed by	OS	2023	
Drawn by	CQ	10/2023	
Checked by	CQ	10/2023	

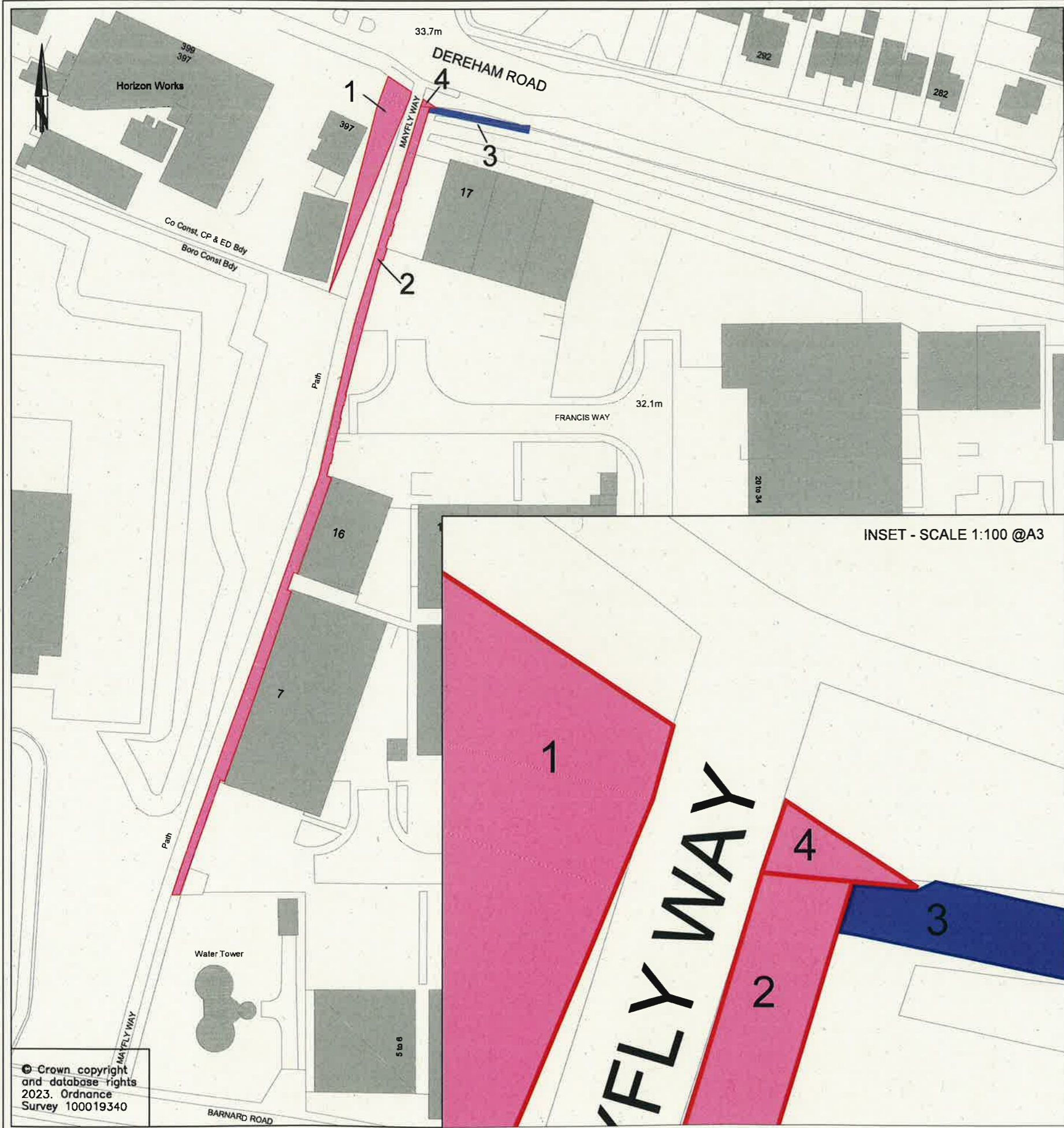
The land to be acquired, which is coloured PINK on this plan, represents the net amount of land required for the purposes of the scheme; and any new fence, wall, bank or hedge is to be erected on the vendors remaining property.

Scale: 1:1000 @ A3

Imp. No.

Crown Copyright Reserved





Plan No. PEA045-LAND-004B



INSET - SCALE 1:100 @A3

© Crown copyright and database rights 2023. Ordnance Survey 100019340

Land to be acquired by compulsory purchase

-  Plot 1 - Land to be acquired - 196m²
-  Plot 2 - Land to be acquired - 468m²
-  Plot 3 - Rights to be acquired over land - 41m²
-  Plot 4 - Land to be acquired 3m²

The Common Seal of
The Norfolk County Council
was affixed hereto
in the presence of:



R. K. [Signature]

Dated this 6th Day of March 2024
Authorised for and on behalf of the Director Legal Services (nplaw) and Monitoring Officer and this deed has been duly and properly executed in accordance with the constitution of The Norfolk County Council

	Initial	Date	
Surveyed by	OS	2023	
Drawn by	CQ	10/2023	
Checked by	CQ	10/2023	

The land to be acquired, which is coloured PINK on this plan, represents the net amount of land required for the purposes of the scheme; and any new fence, wall, bank or hedge is to be erected on the vendors remaining property.

Scale: 1:1000 @ A3	Imp. No.
Crown Copyright Reserved	Plan No. PEA045-LAND-004B