



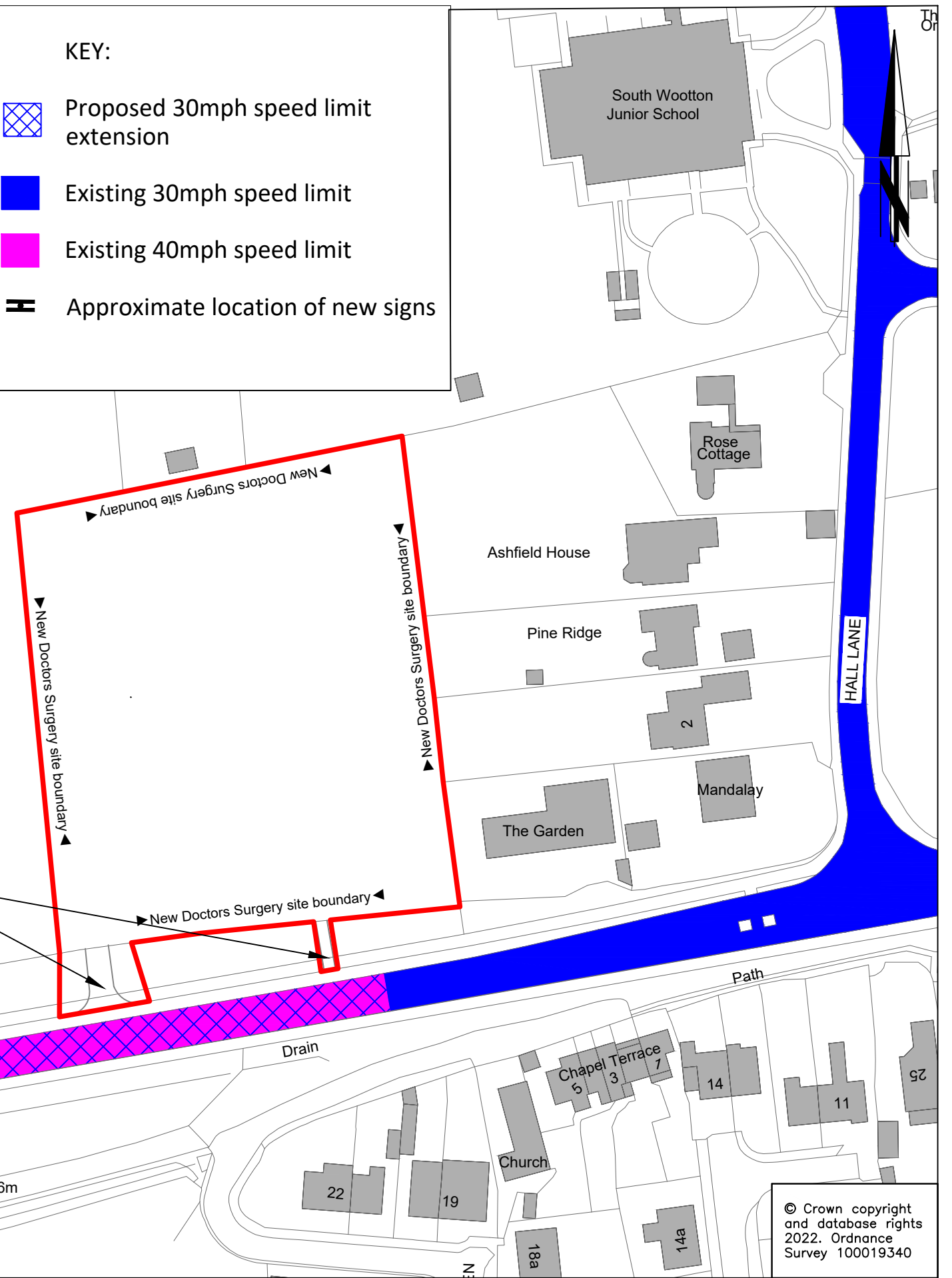
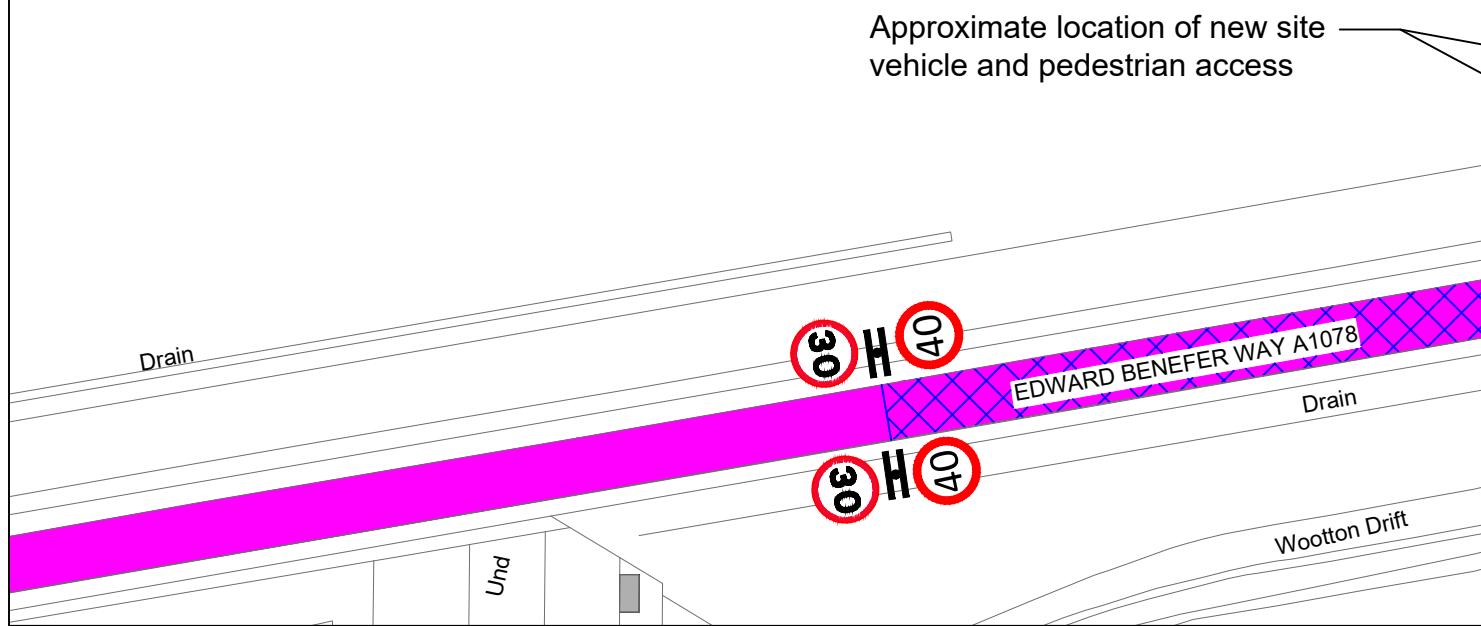


- KEY:
-  Proposed 30mph speed limit extension
 -  Existing 30mph speed limit
 -  Existing 40mph speed limit
 -  Approximate location of new signs



Approximate location of new site vehicle and pedestrian access



© Crown copyright and database rights 2022. Ordnance Survey 100019340

REV.	DESCRIPTION	DRAWN BY	CHECKED	DATE

SURVEYED BY	INITIALS	DATE	DRAWING No.
OS	OS	11/22	PRZ063-HD1-001
DESIGNED BY	SC	11/22	PROJECT TITLE
DRAWN BY	SC	11/22	PRZ063 Edward Benefer Way King's Lynn 30mph extension
CHECKED BY	DW	11/22	SCALE
			1:1000 @A3
			FILE No.