

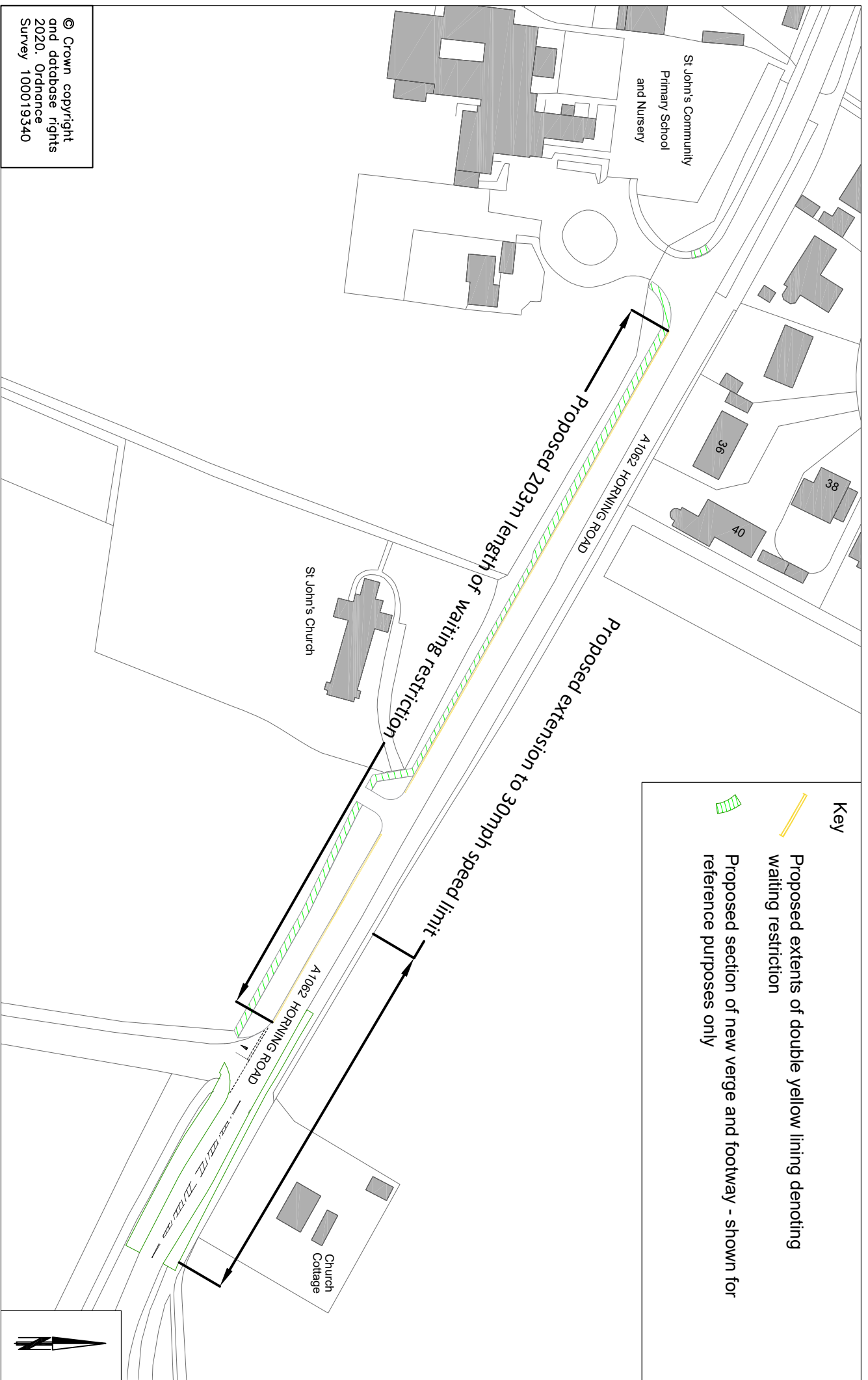


**Key**

-  Proposed extents of double yellow lining denoting waiting restriction
-  Proposed section of new verge and footway - shown for reference purposes only



© Crown copyright and database rights 2020. Ordnance Survey 1000193340



**Tom McCabe**  
Executive Director of Community and Environmental Services  
Norfolk County Council  
County Hall, Watermead Lane  
Norwich, Norfolk NR1 2AS

**DRAWING TITLE**  
Wright Developments S278 DOBA  
Horning Road, Hoveton  
TR0 consultation plan

REV	DESCRIPTION	DRAWN BY	CHECKED	DATE

INITIALS	DATE	DRAWING No.
OS	01/20	PR07786-000-001
DESIGNED BY	PP	PROJECT TITLE
PP	01/20	FV/Proposals - Section 278 DOBA
DRAWN BY	TS	FM/Proposals - Section 278 DOBA
PP	01/20	Horning Road, Hoveton
CHECKED BY		SCALE
		1:1250 @ A4
		FILE No.
		PR07786

