





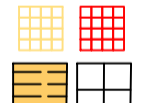


Drawing Key

-  Proposed Bus Layby
-  Proposed Bus Stop
-  Proposed Shared Use Paths (Unsegregated)
-  Proposed Verge & Footway Parking Restriction
-  Proposed Footway (Shown for Information Only)
-  Existing shared use path (Unsegregated - Shown for Information Only)
-  Proposed Tactile/Corduroy Paving (Shown for Information Only)
- XX — Chainage Markings

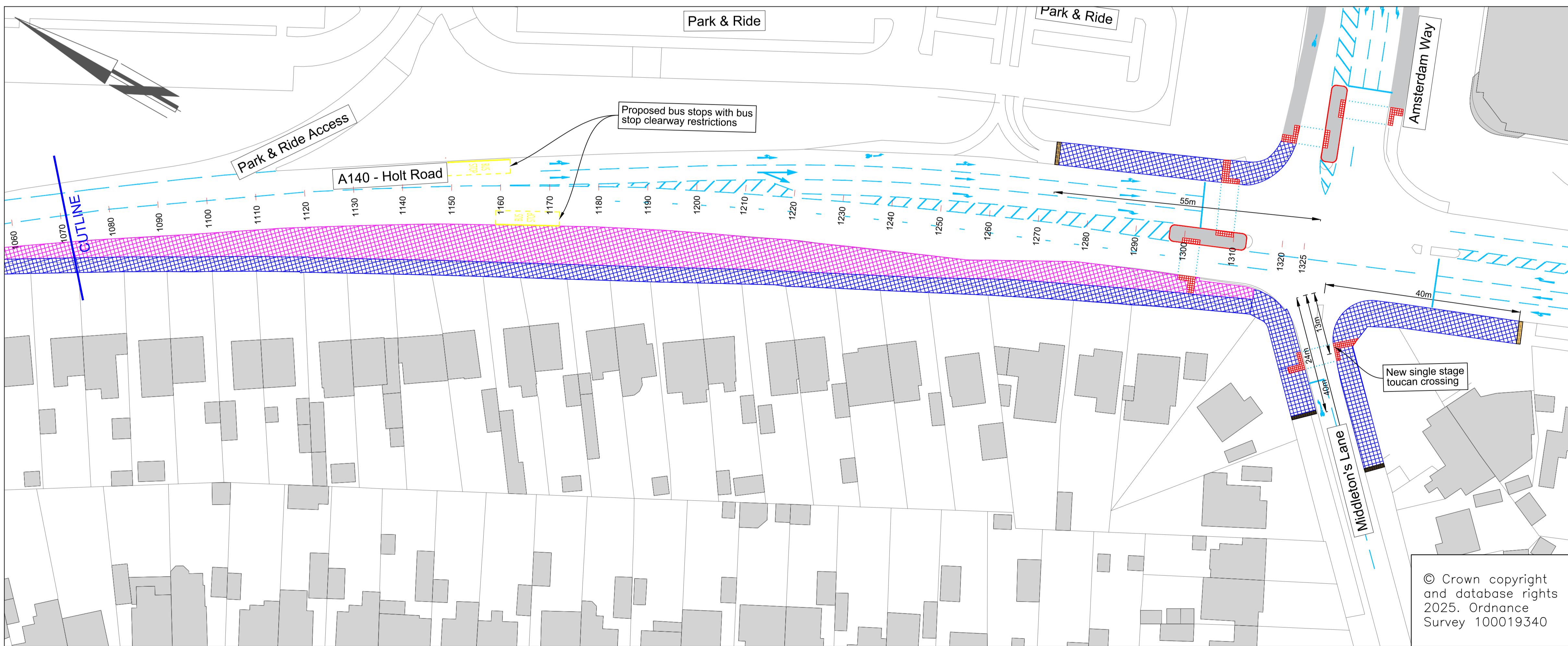
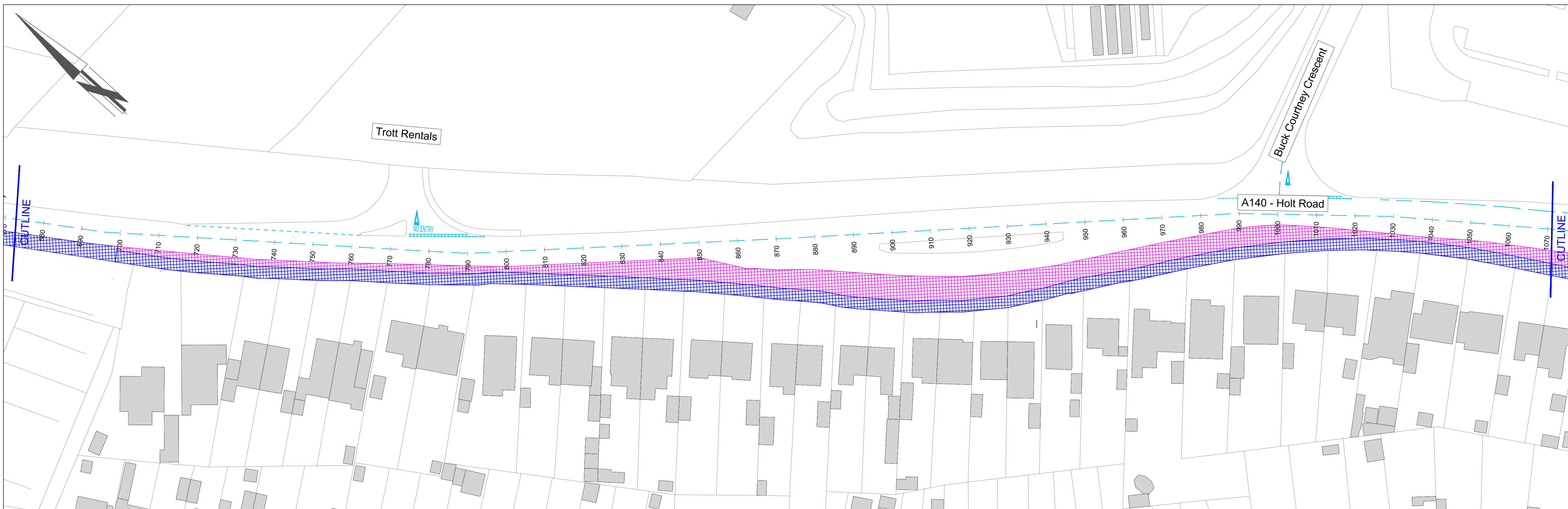
Drawing Notes

1. Walking and cycling improvements are also proposed on a private road (Amsterdam Way), and they fall outside of the traffic regulation order and notice procedure.
2. For full scheme details please refer to the scheme webpage www.norfolk.gov.uk/holtroad
3. Road markings, kerbs and tactile paving have been shown for information only.
4. Dimensions have been provided on the drawing to complement the descriptions detailed on the Orders and Notices.
5. Refer to Traffic Regulation Order & Notices for full details.

© Crown copyright and database rights 2025. Ordnance Survey 100019340

| REV. | DESCRIPTION | DRAWN BY | CHECKED | DATE |
|------|--------------------------------------|----------|---------|---------|
| A | Amendments following detailed design | KP | DG | 03/2025 |
| | | | | |
| | | | | |

| SURVEYED BY | INITIALS | DATE | DRAWING No. |
|-------------|----------|---------|---------------------------|
| PC | PC | 2023 | PEA039-ID-033-1 |
| KP | KP | 01/2025 | PROJECT TITLE |
| KP | KP | 01/2025 | Yellow Pedalway Extension |
| DG | DG | 01/2025 | Horsham St Faith |
| DG | DG | 01/2025 | SCALE |
| | | | 1:500 @ A1 |
| | | | FILE No. |
| | | | PEA039 |



Drawing Key

- Proposed Bus Layby
- Proposed Bus Stop
- Proposed Shared Use Paths (Unsegregated)
- Proposed Verge & Footway Parking Restriction
- Proposed Footway (Shown for Information Only)
- Existing shared use path (Unsegregated - Shown for Information Only)
- Proposed Tactile/Corduroy Paving (Shown for Information Only)
- XX - Chainage Markings

Drawing Notes

1. Walking and cycling improvements are also proposed on a private road (Amsterdam Way), and they fall outside of the traffic regulation order and notice procedure.
2. For full scheme details please refer to the scheme webpage www.norfolk.gov.uk/holtroad
3. Road markings, kerbs and tactile paving have been shown for information only.
4. Dimensions have been provided on the drawing to complement the descriptions detailed on the Orders and Notices.
5. Refer to Traffic Regulation Order & Notices for full details.

© Crown copyright and database rights 2025. Ordnance Survey 100019340

| REV. | DESCRIPTION | DRAWN BY | CHECKED | DATE |
|------|--------------------------------------|----------|---------|---------|
| A | Amendments following detailed design | KP | DG | 03/2025 |

| SURVEYED BY | INITIALS | DATE | DRAWING No. |
|-------------|----------|---------|---------------------------|
| PC | PC | 2023 | PEA039-ID-033-2 |
| DESIGNED BY | KP | 01/2025 | PROJECT TITLE |
| DRAWN BY | KP | 01/2025 | Yellow Pedalway Extension |
| CHECKED BY | DG | 01/2025 | Horsham St Faith |
| SCALE | | | FILE No. |
| 1:500 @ A1 | | | PEA039 |