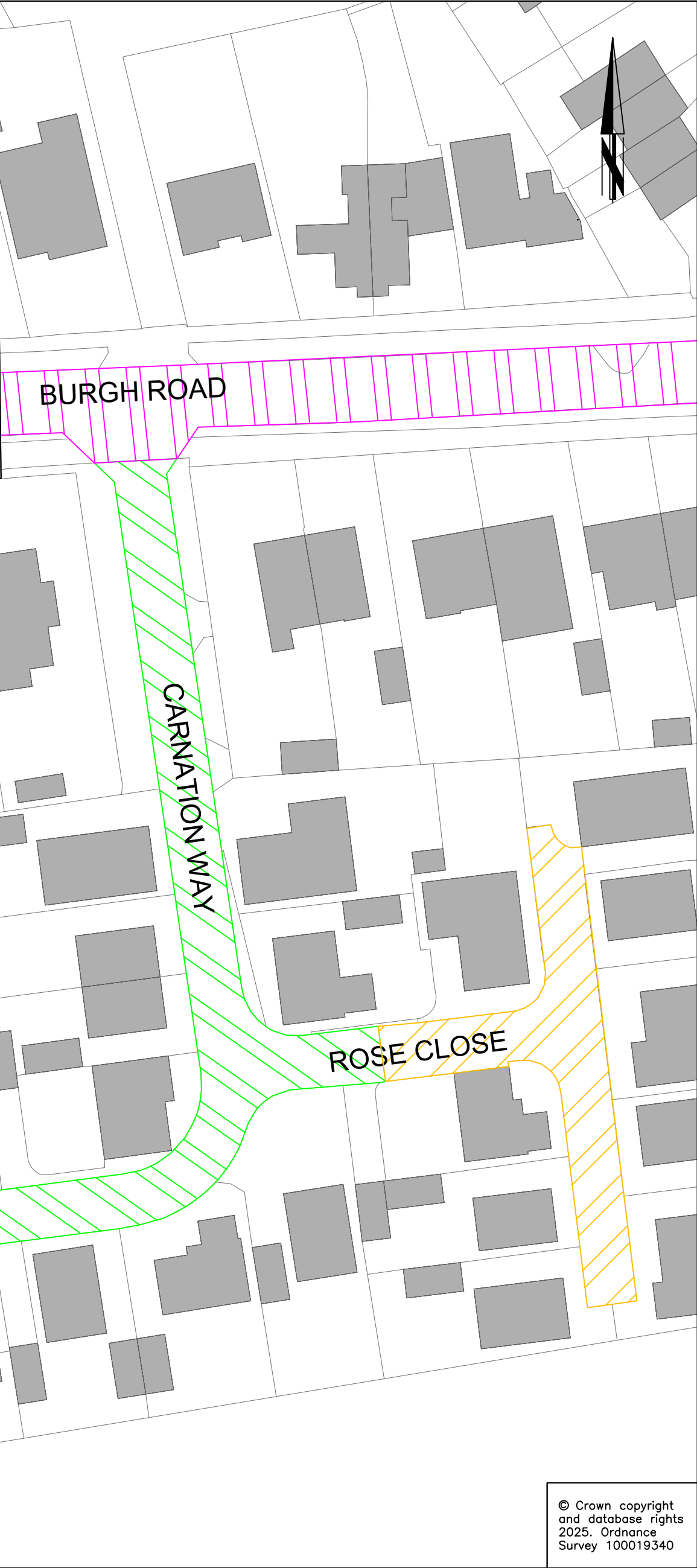



Site Location



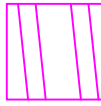
Key



Proposed 20mph Zone



Private Drive



Existing 30mph Zone

© Crown copyright  
and database rights  
2025. Ordnance  
Survey 100019340



**Norfolk** County Council

**Grahame Bygrave**  
Director of Highways, Transport &  
Waste  
Norfolk County Council  
County Hall  
Martineau Lane  
Norwich NR1 2DH

DRAWING TITLE

PRZ253  
Former Claydon High School, Beccles Road, Gorleston - S38 TRO  
Carnation Way, Rose Close

REV.	DESCRIPTION	DRAWN	CHECKED	DATE

Drawing Status:				DRAWING No.	
	INITIAL	DATE		PRZ253-HPD-100-002	
SURVEYED BY	OS	04/25		PROJECT TITLE	
DESIGNED BY	OL	04/25		PRZ253 - S38 TRO	
DRAWN BY	OL	04/25		SCALE	
CHECKED BY				1: 500 @ A3	FILE No.