


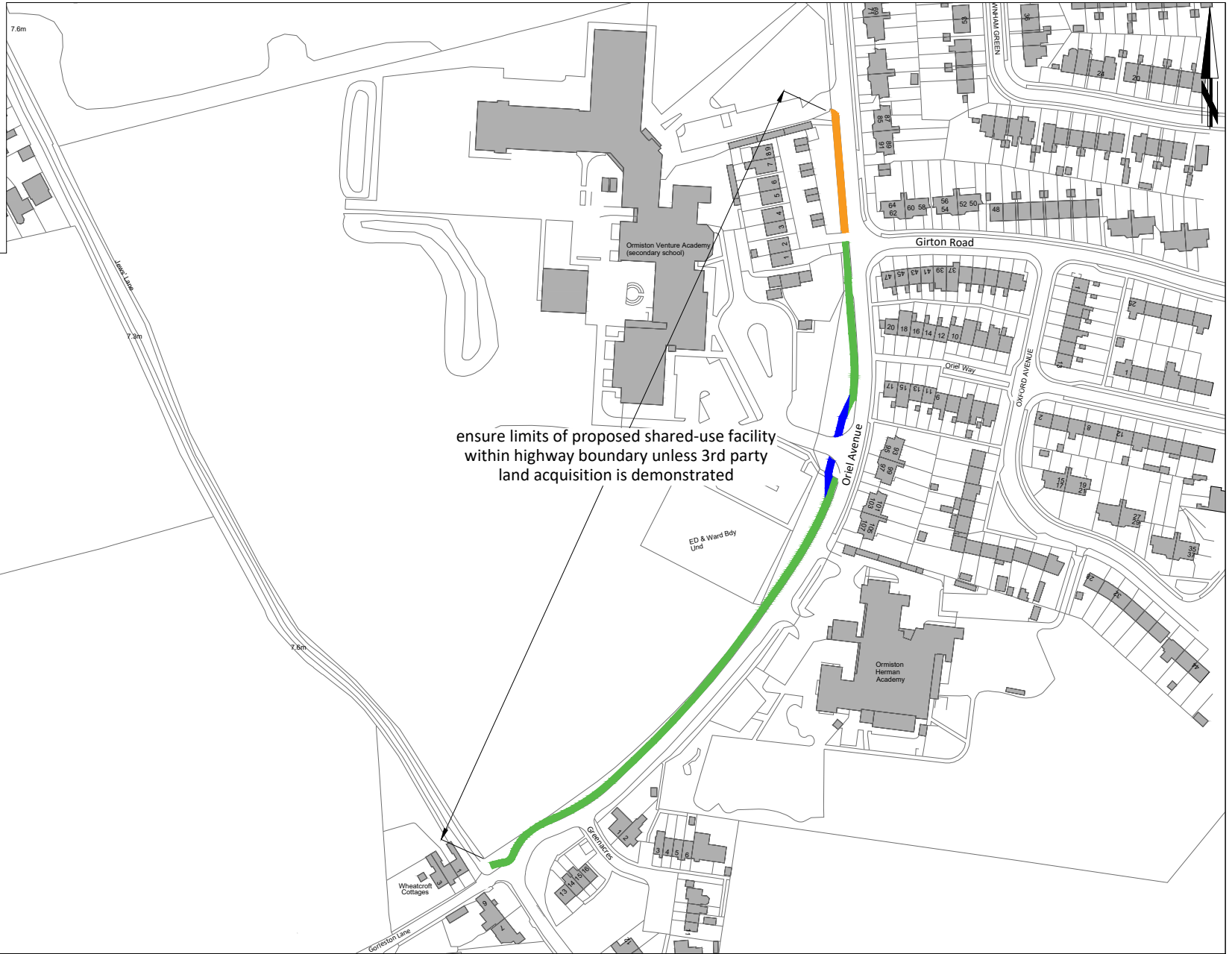


- Key :-
-  Proposed construction of new shared use facility.
 -  Proposed footway conversion to shared use facility.
 -  Proposed construction of new shared use facility outside of the highway boundary



© Crown copyright and database rights 2021. Ordnance Survey 100019340

Shared Use Facility Along Oriel Avenue 1:2.5K @A4



Tom McCabe
 Executive Director of
 Community and Environmental Services
 Norfolk County Council
 County Hall, Martineau Lane
 Norwich NR1 2SG

DRAWING TITLE
 PR3954 Bradwell, Oriel Avenue - Section 278
 Shared Use Footway Construction/Conversion
 Consultation Plan

REV.	DESCRIPTION	DRAWN BY	CHECKED	DATE

REV.	INITIALS	DATE	DRAWING No.
SURVEYED BY	OS	2021	PR3954-HD-010
DESIGNED BY	-----	-----	PROJECT TITLE PR3954 Bradwell Oriel Avenue S278 DDBA
DRAWN BY	HP	05/21	SCALE
CHECKED BY	TS	05/21	FILE No. PR3954