

## Newmarket Road Plan 2 Daniels Road Roundabout

### Proposed changes

- ⑤ Grass verge converted to shared use pavement
- ⑥ Pavement widening (subject to land purchase)





[www.norfolk.gov.uk/newmarketroad](http://www.norfolk.gov.uk/newmarketroad)

© Crown Copyright and database right 2022 Ordnance Survey 100019747.



### Key



-  Old kerb line
-  New kerb line
-  Shared use
-  Segregator wand