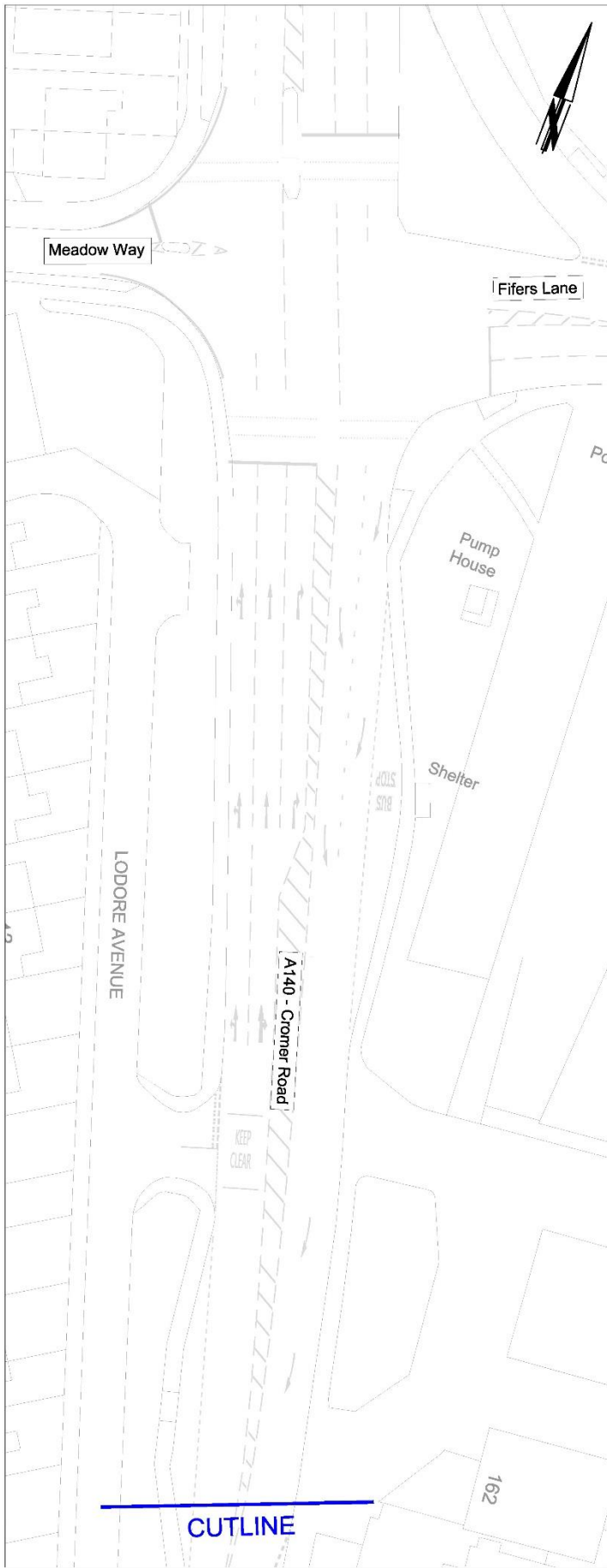


Cromer Road/ Aylsham Road Bus Lane Experimental Traffic Regulation Order Plans – PAA005-ID-110

Drawings 1-6 on the following pages show aerial maps of the A140- Cromer Road and the A1402 Aylsham Road from Fifers way junction up to just past the junction with Mile Cross Road and Woodcock Road. They highlight the existing 24-hour bus, cycle and taxi lanes and show the new Proposed Experimental Traffic Regulation Order for part time operation 7am-7pm only, in this area.

- Drawing 1 shows an aerial map of the A140- Cromer Road from Fifers way Junction up to outside 142 Cromer Road.
- Drawing 2 shows an aerial map of the A140- Cromer Road from outside 140 Cromer Road up its junction with Brabazon Road.
- Drawing 3 shows an aerial map of the A140- Cromer Road from outside 88 Cromer Road up to outside 42.
- Drawing 4 shows an aerial map of the A140- Cromer Road from outside 40 Cromer Road just past its junction with Boundary Road and Mile Cross Lane.
- Drawing 5 shows an aerial map of the A1402- Aylsham Road from outside 361 Aylsham Road to 325 Aylsham Road.
- Drawing 6 shows an aerial map of the A1402 - Aylsham Road from outside 323 Aylsham Road just past its junction with Woodcock Road and Mile Cross Road.



© Crown copyright and database rights 2024. Ordnance Survey 100019340

Drawing Key

- Existing 24 Hour Bus, Cycle & Taxi Lane - Proposed Part Time Operation 7am - 7pm Only
- Existing Road Markings (Shown for Reference Only)

Funded by:



Transport for Norwich



Department for Transport

NEWANGLIA

Local Enterprise Partnership for Norfolk and Suffolk

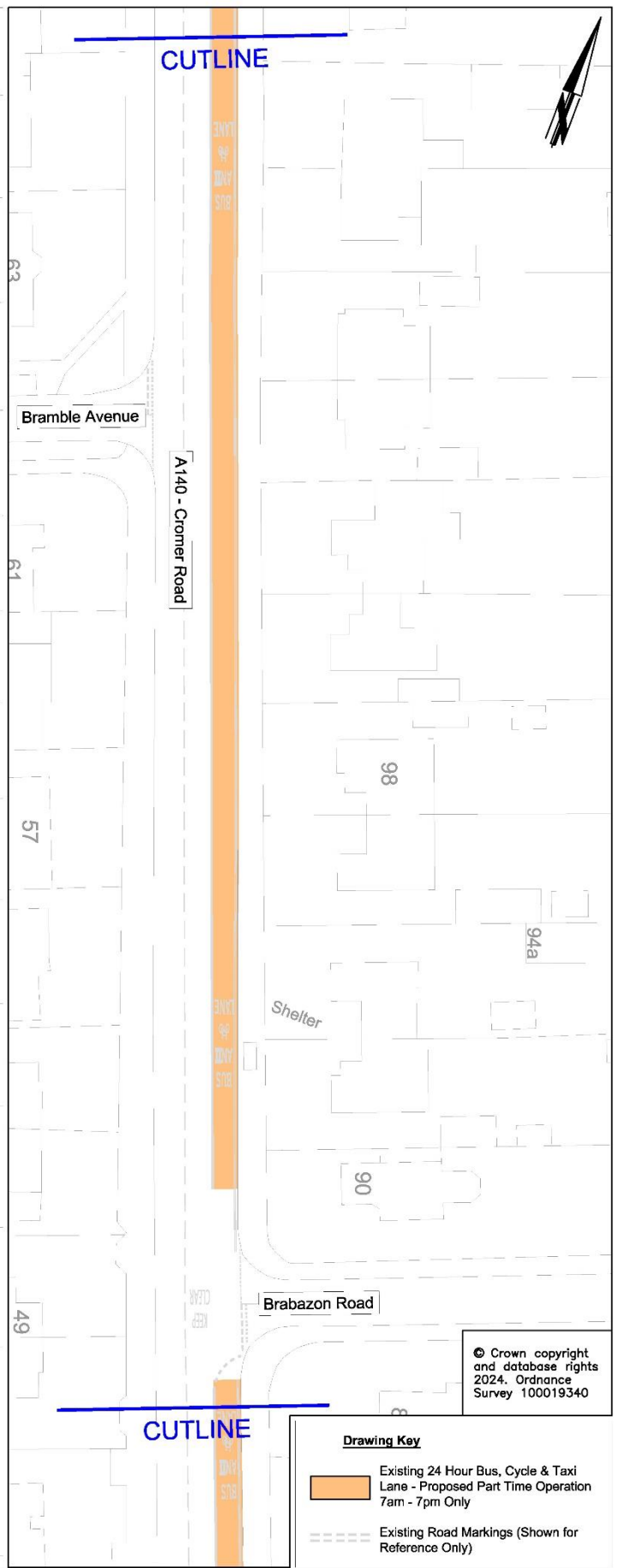
DRAWING TITLE

**Cromer & Aylsham Road
Bus, Cycle & Taxi Lane Experimental Traffic Regulation Order
(Sheet 1 of 6)**

Grahame Bygrave
Director of Highways, Transport & Waste
Norfolk County Council
County Hall
Martineau Lane
Norwich NR1 2DH

REV.	DESCRIPTION	DRAWN	CHECKED	DATE

SURVEYED BY	OS	DATE	DRAWING No.
			PAA005-ID-110-1
DESIGNED BY	KP	09/2024	PROJECT TITLE
			Cromer & Aylsham Road Bus Lane ETRO
DRAWN BY	KP	09/2024	SCALE
			1:500 @ A3
CHECKED BY	AC	09/2024	FILE No.
			PAA005



© Crown copyright and database rights 2024. Ordnance Survey 100019340

Drawing Key

- Existing 24 Hour Bus, Cycle & Taxi Lane - Proposed Part Time Operation 7am - 7pm Only
- Existing Road Markings (Shown for Reference Only)

Funded by:



Transport for Norwich



Department for Transport



DRAWING TITLE

**Cromer & Aylsham Road
Bus, Cycle & Taxi Lane Experimental Traffic Regulation Order
(Sheet 2 of 6)**

Grahame Bygrave
Director of Highways, Transport & Waste
Norfolk County Council
County Hall
Martineau Lane
Norwich NR1 2DH

REV.	DESCRIPTION	DRAWN	CHECKED	DATE

INITIAL	DATE	DRAWING No.
SURVEYED BY OS	2024	PAA005-ID-110-2
DESIGNED BY KP	09/2024	PROJECT TITLE
DRAWN BY KP	09/2024	Cromer & Aylsham Road Bus Lane ETRO
CHECKED BY AC	09/2024	SCALE 1:500 @ A3
		FILE No. PAA005



© Crown copyright and database rights 2024. Ordnance Survey 100019340

Drawing Key

- Existing 24 Hour Bus, Cycle & Taxi Lane - Proposed Part Time Operation 7am - 7pm Only
- Existing Road Markings (Shown for Reference Only)

Funded by:



Transport for Norwich



Department for Transport

NEWANGLIA
Local Enterprise Partnership for Norfolk and Suffolk

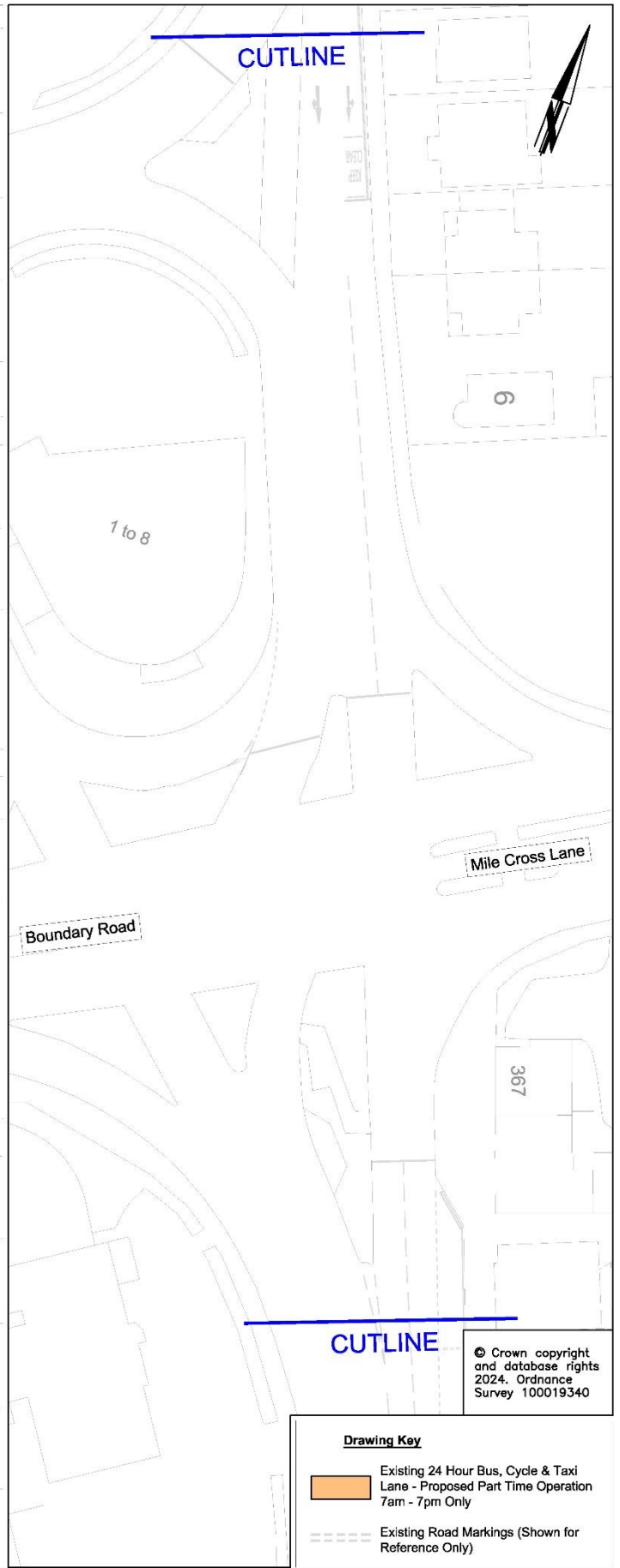
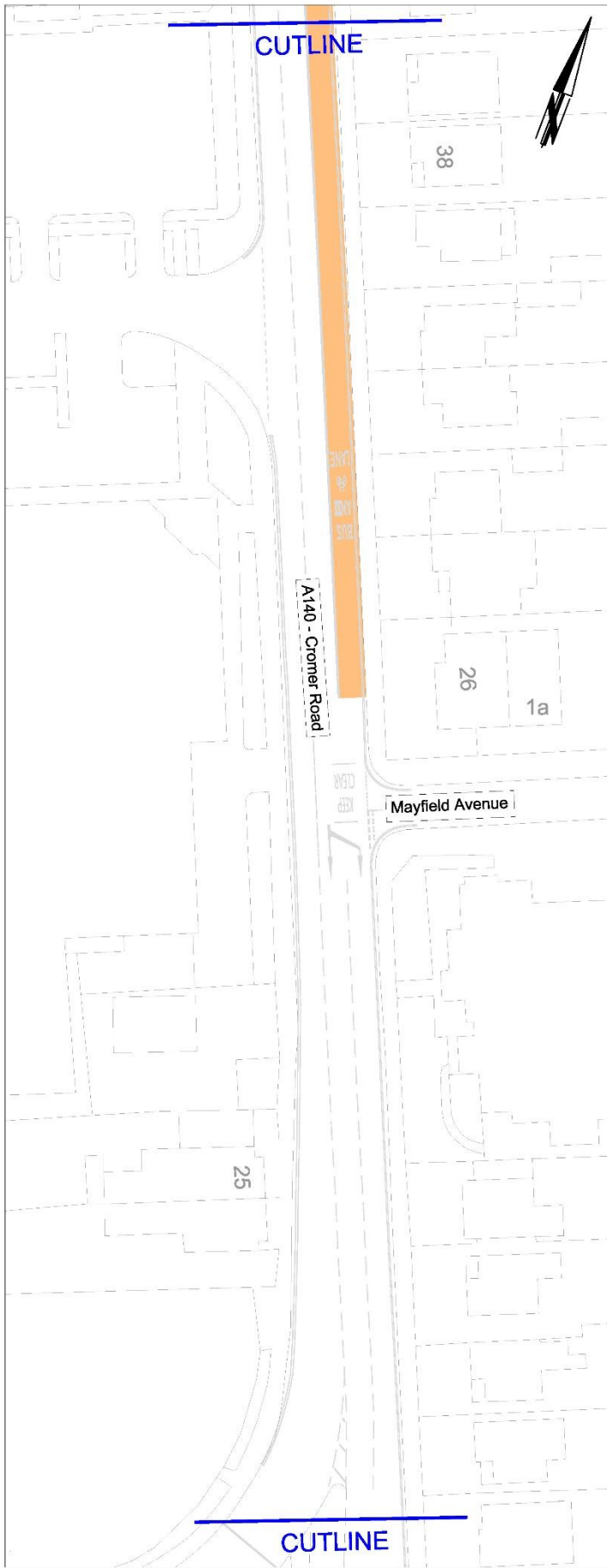
DRAWING TITLE

**Cromer & Aylsham Road
Bus, Cycle & Taxi Lane Experimental Traffic Regulation Order
(Sheet 3 of 6)**

Grahame Bygrave
Director of Highways, Transport & Waste
Norfolk County Council
County Hall
Martineau Lane
Norwich NR1 2DH

REV.	DESCRIPTION	DRAWN	CHECKED	DATE



SURVEYED BY	OS	DATE	DRAWING No.
			PAA005-ID-110-3
DESIGNED BY	KP	09/2024	PROJECT TITLE
			Cromer & Aylsham Road Bus Lane ETR
DRAWN BY	KP	09/2024	SCALE
			1:500 @ A3
CHECKED BY	AC	09/2024	FILE No.
			PAA005



CUTLINE

© Crown copyright and database rights 2024. Ordnance Survey 100019340

Drawing Key

-  Existing 24 Hour Bus, Cycle & Taxi Lane - Proposed Part Time Operation 7am - 7pm Only
-  Existing Road Markings (Shown for Reference Only)

Funded by:



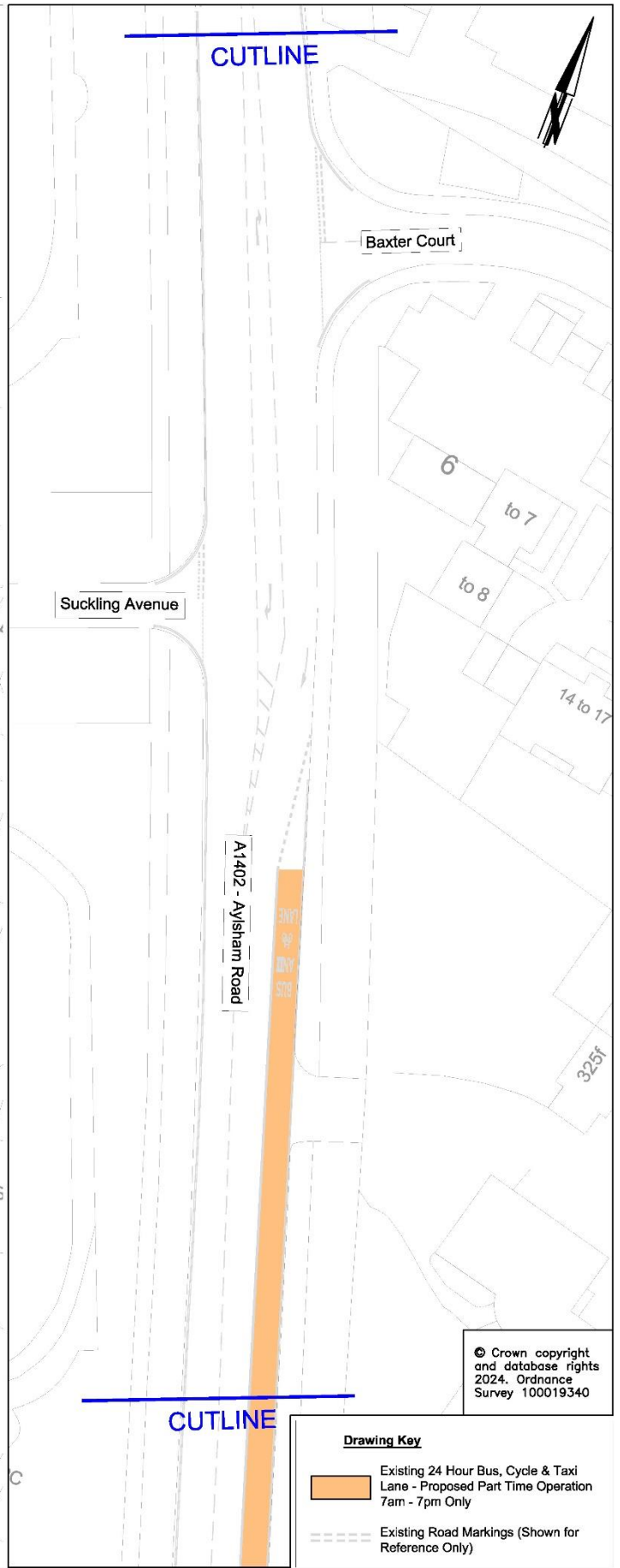
DRAWING TITLE

**Cromer & Aylsham Road
Bus, Cycle & Taxi Lane Experimental Traffic Regulation Order
(Sheet 4 of 6)**

Grahame Bygrave
Director of Highways, Transport & Waste
Norfolk County Council
County Hall
Martineau Lane
Norwich NR1 2DH

REV.	DESCRIPTION	DRAWN	CHECKED	DATE

	INITIAL	DATE	DRAWING No.
SURVEYED BY	OS	2024	PAA005-ID-110-4
DESIGNED BY	KP	09/2024	PROJECT TITLE
DRAWN BY	KP	09/2024	Cromer & Aylsham Road Bus Lane ETR
CHECKED BY	AC	09/2024	SCALE FILE No.
			1:500 @ A3 PAA005



© Crown copyright and database rights 2024. Ordnance Survey 100019340

Drawing Key

- Existing 24 Hour Bus, Cycle & Taxi Lane - Proposed Part Time Operation 7am - 7pm Only
- Existing Road Markings (Shown for Reference Only)

Funded by:



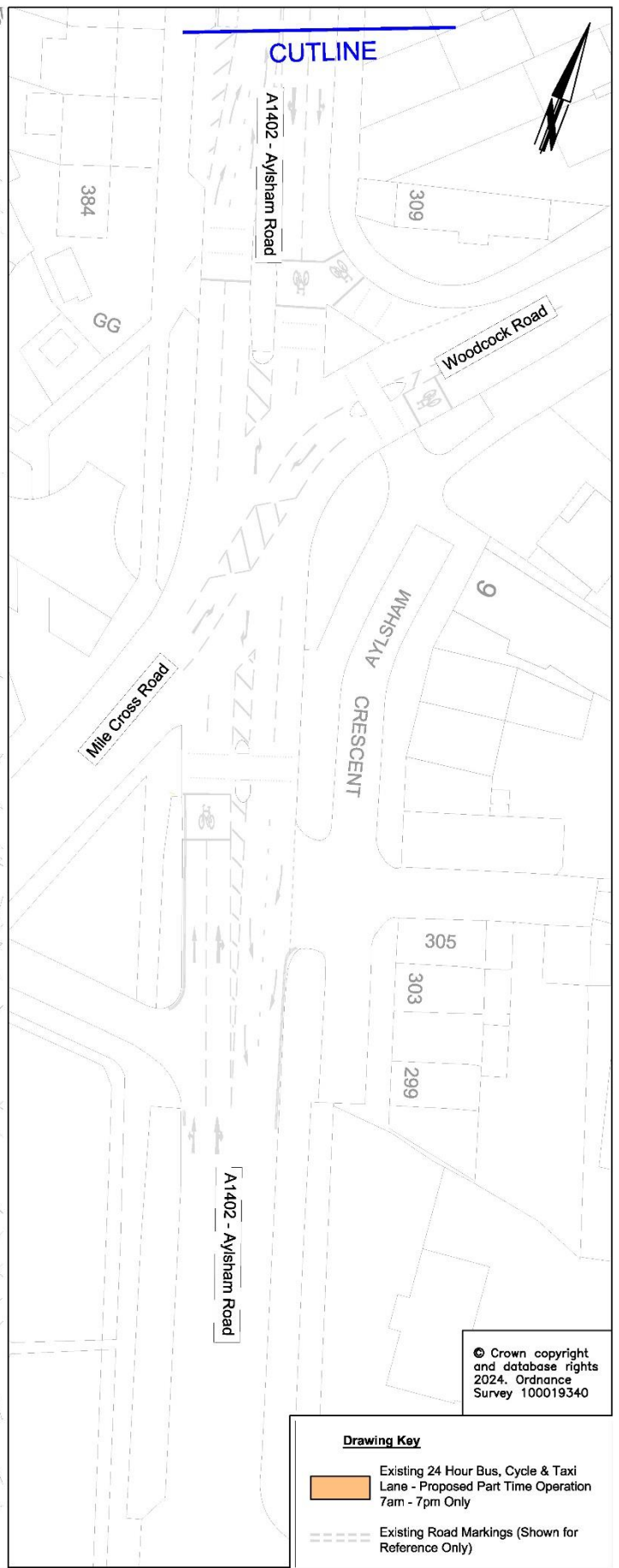
DRAWING TITLE

**Cromer & Aylsham Road
Bus, Cycle & Taxi Lane Experimental Traffic Regulation Order
(Sheet 5 of 6)**

Grahame Bygrave
Director of Highways, Transport & Waste
Norfolk County Council
County Hall
Martineau Lane
Norwich NR1 2DH

REV.	DESCRIPTION	DRAWN	CHECKED	DATE

INITIAL	DATE	DRAWING No.
SURVEYED BY OS	2024	PAA005-ID-110-5
DESIGNED BY KP	09/2024	PROJECT TITLE
DRAWN BY KP	09/2024	Cromer & Aylsham Road Bus Lane ETRO
CHECKED BY AC	09/2024	SCALE 1:500 @ A3
		FILE No. PAA005



© Crown copyright and database rights 2024. Ordnance Survey 100019340

Drawing Key

- Existing 24 Hour Bus, Cycle & Taxi Lane - Proposed Part Time Operation 7am - 7pm Only
- Existing Road Markings (Shown for Reference Only)

Funded by:

DRAWING TITLE
Cromer & Aylsham Road
Bus, Cycle & Taxi Lane Experimental Traffic Regulation Order
(Sheet 6 of 6)

Grahame Bygrave
 Director of Highways, Transport & Waste
 Norfolk County Council
 County Hall
 Martineau Lane
 Norwich NR1 2DH

REV.	DESCRIPTION	DRAWN	CHECKED	DATE

	INITIAL	DATE	DRAWING No.
SURVEYED BY	OS	2024	PAA005-ID-110-6
DESIGNED BY	KP	09/2024	PROJECT TITLE
DRAWN BY	KP	09/2024	Cromer & Aylsham Road
CHECKED BY	AC	09/2024	Bus Lane ETRO
			SCALE
			1:500 @ A3
			FILE No.
			PAA005