



Location of proposal

Parish - North & South Creake
 District - King's Lynn & West Norfolk District (B)
 Location - B1355 multiple locations
 Grid Ref - TF 8840 3335
 USRN - 19009582
 Coordinates - As shown
 Scheme type - TRO speed limit
 Postcode - NR21 9JA

Key:

 Proposed 30mph speed limit from 40mph

 Proposed 50mph speed limit from 60mph

© Crown copyright and database rights 2022. Ordnance Survey 100019340



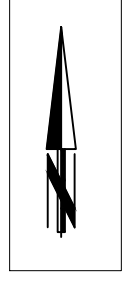
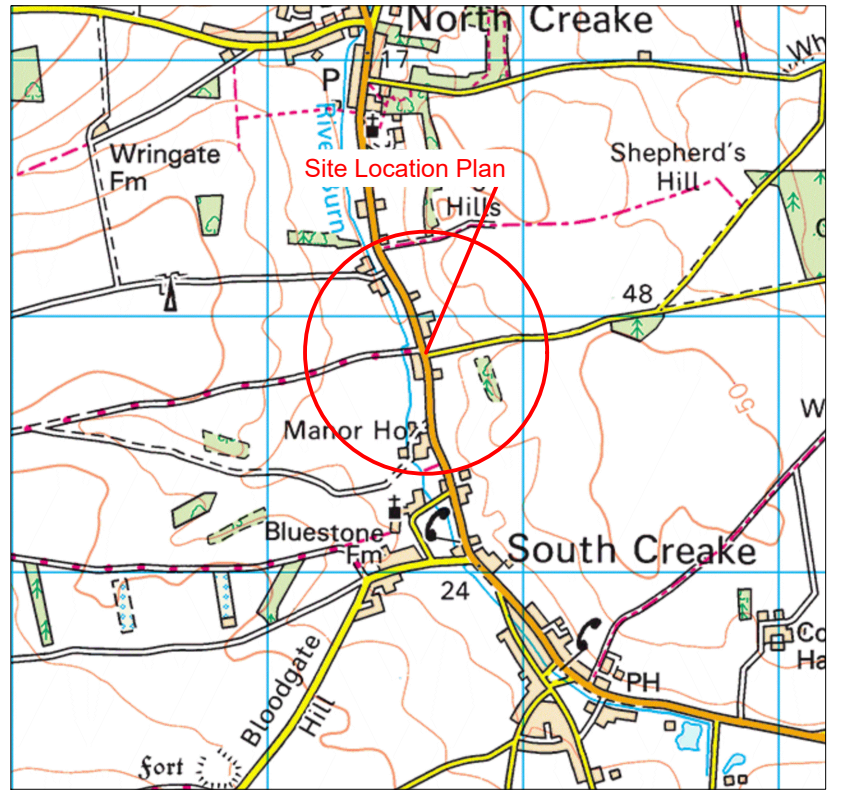
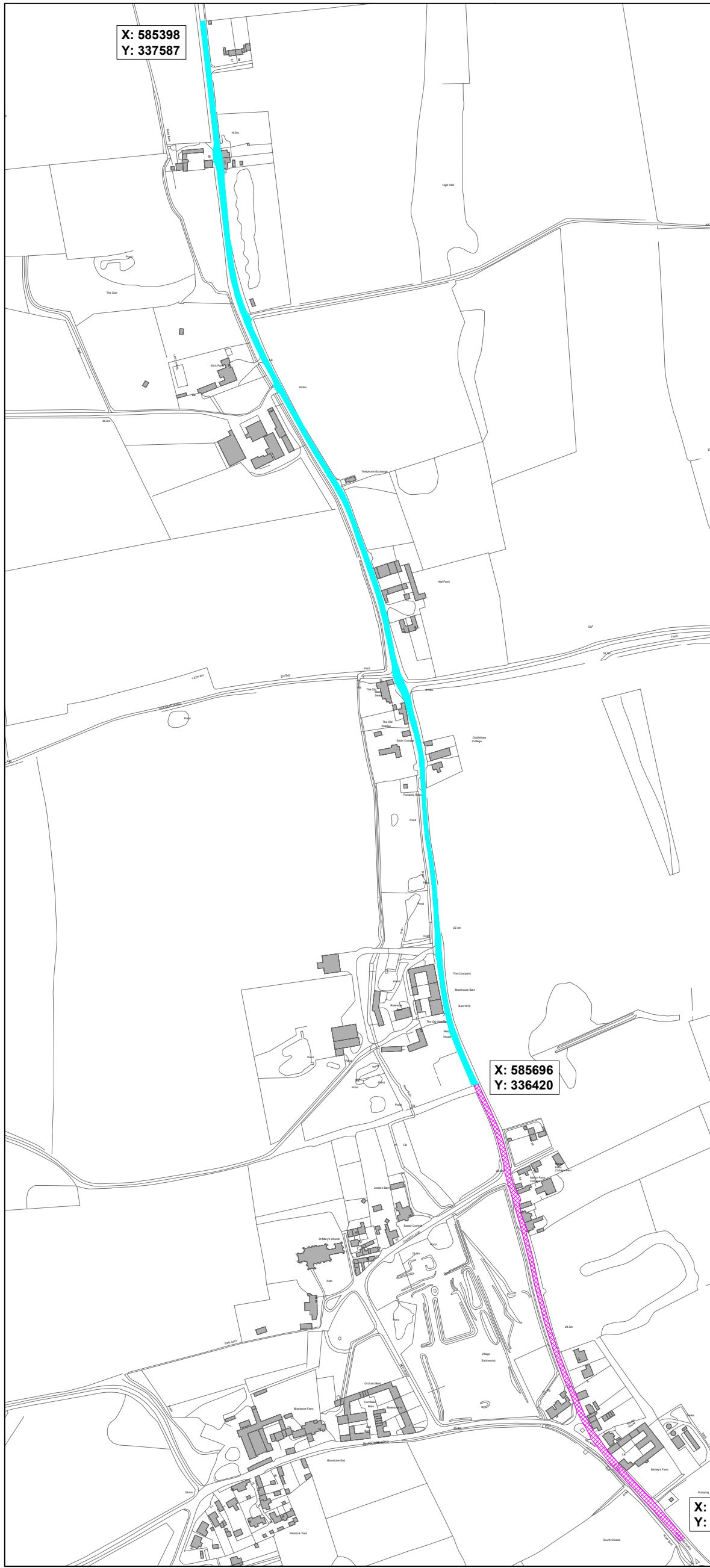
DRAWING TITLE

B1355 North & South Creake
 Proposed Speed Limit Change
 Road Safety Community Fund - Traffic Regulation Order

Tom McCabe
 Executive Director of
 Community and Environmental Services
 Norfolk County Council
 County Hall
 Martineau Lane
 Norwich NR1 2SG

REV.	DESCRIPTION	DRAWN	CHECKED	DATE

INITIAL	DATE	DRAWING No.
OS	2022	PLA950 - 001
HK	05/22	PROJECT TITLE
HK	05/22	TRO speed limit change
		B1355 North & South Creake
		SCALE
		1:15000 @ A3
		FILE No.
		PLA950



Location of proposal

Parish - North & South Creake
 District - King's Lynn & West Norfolk District (B)
 Location - B1355 multiple locations
 Grid Ref - TF 8840 3335
 USRN - 19009582
 Coordinates - As shown
 Scheme type - TRO speed limit
 Postcode - NR21 9JA

Key:

Proposed 30mph speed limit from 40mph
 Proposed 50mph speed limit from 60mph

© Crown copyright and database rights 2022. Ordnance Survey 100019340



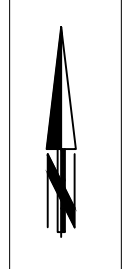
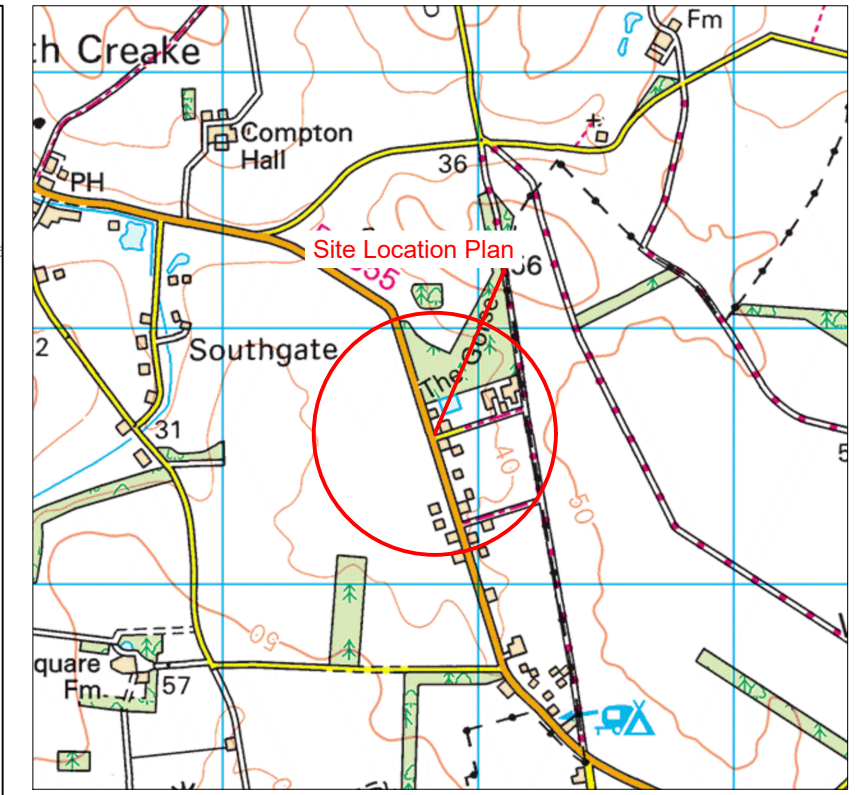
DRAWING TITLE

B1355 North & South Creake
 Proposed Speed Limit Change
 Road Safety Community Fund - Traffic Regulation Order

Tom McCabe
 Executive Director of
 Community and Environmental Services
 Norfolk County Council
 County Hall
 Martineau Lane
 Norwich NR1 2SG

REV.	DESCRIPTION	DRAWN	CHECKED	DATE



	INITIAL	DATE	DRAWING No.
SURVEYED BY	OS	2022	PLA950 - 002
DESIGNED BY	HK	05/22	PROJECT TITLE
DRAWN BY	HK	05/22	TRO speed limit change
CHECKED BY			B1355 North & South Creake
			SCALE
			1:5000 @ A3
			FILE No.
			PLA950



Location of proposal

Parish - North & South Creake
 District - King's Lynn & West Norfolk District (B)
 Location - B1355 multiple locations
 Grid Ref - TF 8840 3335
 USRN - 19009582
 Coordinates - As shown
 Scheme type - TRO speed limit
 Postcode - NR21 9JA

Key:

 Proposed 30mph speed limit from 40mph
 Proposed 50mph speed limit from 60mph

© Crown copyright and database rights 2022. Ordnance Survey 100019340



DRAWING TITLE

B1355 North & South Creake
 Proposed Speed Limit Change
 Road Safety Community Fund - Traffic Regulation Order

Tom McCabe
 Executive Director of
 Community and Environmental Services
 Norfolk County Council
 County Hall
 Martineau Lane
 Norwich NR1 2SG

REV.	DESCRIPTION	DRAWN	CHECKED	DATE

	INITIAL	DATE	DRAWING No.
SURVEYED BY	OS	2022	PLA950 - 003
DESIGNED BY	HK	05/22	PROJECT TITLE
DRAWN BY	HK	05/22	TRO speed limit change
CHECKED BY			B1355 North & South Creake
			SCALE
			1:5000 @ A3
			FILE No.
			PLA950