





Plan of proposed changes to the Blackfriars Road Station junction

Key

-  Old kerb line
-  Kerb line
-  Tactile paving
-  Resurfacing Blackfriars Road



 Norfolk County Council

 Funded by UK Government

 Travel Norfolk

© Crown Copyright and database right 2024. Ordnance Survey 100019747.

Proposed changes

- ① Accessibility improvement at bus stop
- ② Amendment to on-street parking length and removal of the kerbed build out area
- ③ Extension of yellow box marking southwards
- ④ Prohibition of loading/unloading at any time
- ⑤ New above ground bus stop line detector
- ⑥ Resurfacing existing bus stop lay by in coloured concrete
- ⑦ Resurfacing Blackfriars Road
- ⑧ Existing bus shelter to remain/refurbished

