






Ketts Hill Roundabout

Key

-  Old kerb line
-  New kerb line
-  Proposed parking within new development
-  Proposed double yellow lines
-  Proposed link path



Existing Zone D permit parking areas

Extension of existing double yellow lines associated with new development entrance (not part of this scheme)

Removal of 10m of existing double yellow lines to make room for new parking bay (see proposal 4)

Existing planned housing development awaiting permission

Existing Zone D permit parking area

Proposed changes

- ① Bus and cycle lane on approach to Kett's Hill roundabout (approx. 80m)
- ② Double yellow lines to allow space for installation of the bus and cycle lane
- ③ One-hour parking bay to serve local businesses while still allowing space for bus and cycle lane
- ④ Parking bay for one-hour visitor use or Zone D permit holders at any time
- ⑤ Existing parking bay to become one-hour visitor use (currently two-hour visitor use)
- ⑥ Installation of link path to provide access to Kett's Hill and its businesses from new Spitalfields parking bay
- ⑦ Pedestrian sideroad crossing - continuous pavement

www.norfolk.gov.uk/kettshill

© Crown Copyright and database right 2021 Ordnance Survey 100019747.



River Wensum

BISHOP BRIDGE RD

GURNEY RD

BARRACK ST

SPITALFIELDS

KETT'S HILL

PH

PH

25
27
Bakery

29

20

30

36

42

46

57

16

59

63

69

69a

71a

55a

55b

1

1

1

1